

Hornsea Project Three  
Offshore Wind Farm



## Hornsea Project Three Offshore Wind Farm

Onshore Historic or Scheduled Monument Sites Plan  
PINS Document Reference: A2.8.2  
APFP Regulation: 5(2)(m)

Date: May 2018

Hornsea 3   
Offshore Wind Farm

Orsted

## Plans and Drawings

### Onshore Historic or Scheduled Monument Sites Plan

---

Plan Number: A2.8.2

Version: Final

Date: May 2018

Ørsted

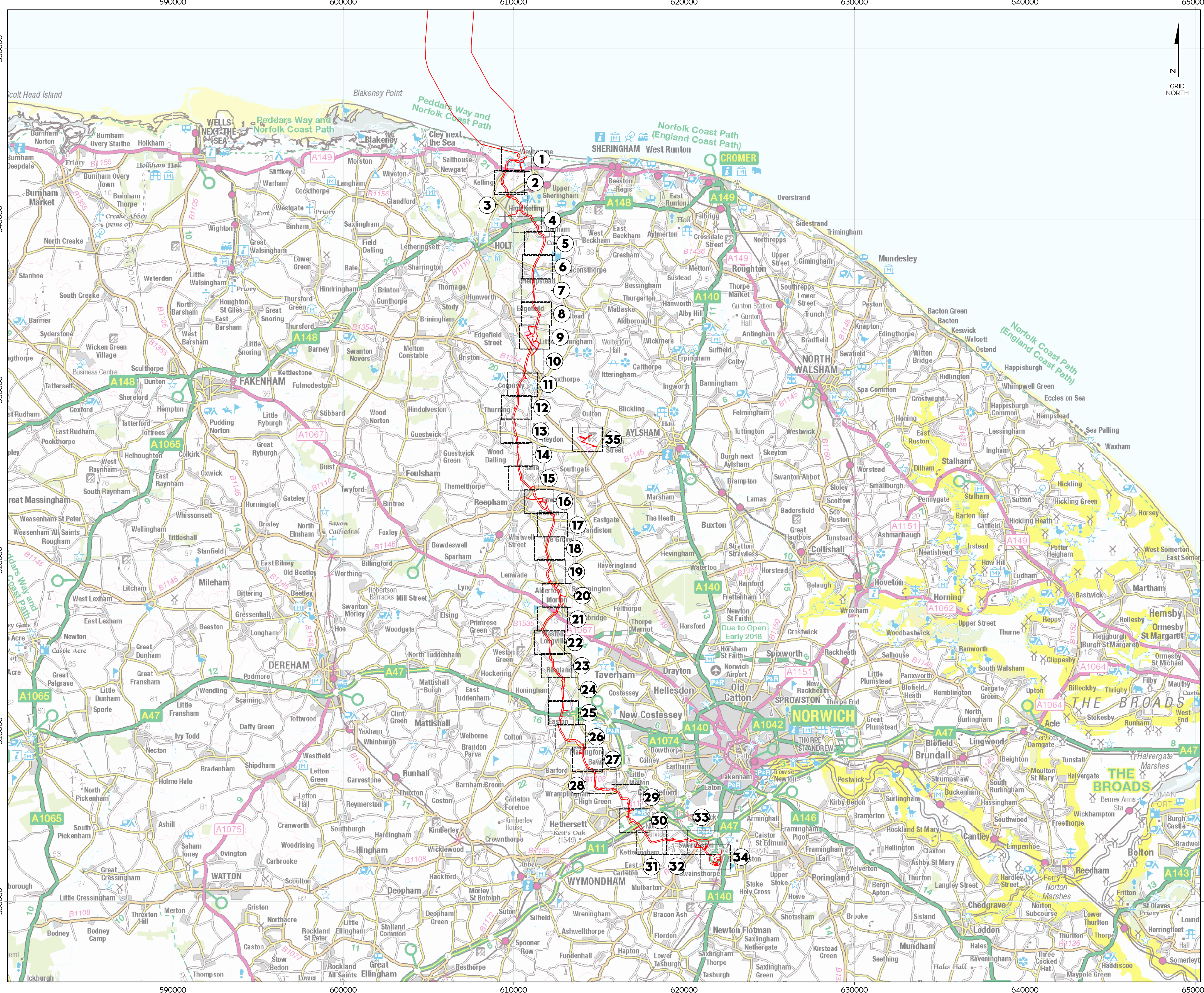
5 Howick Place,

London, SW1P 1WG

© Orsted Power (UK) Ltd, 2018. All rights reserved

Front cover picture: Kite surfer near a UK offshore wind farm © Orsted Hornsea Project Three (UK) Ltd., 2018





# Hornsea Project Three Offshore Wind Farm Onshore Historic or Scheduled Monument Sites Plan Index Sheet

APPF Regulations Reference: 52(m) Application Document Number: A2.8.2

**Hornsea Project Three**  
Order Limits



Source:  
Agreement For Lease © Crown Copyright 2018, all rights reserved  
Contains OS Open data © Crown copyright and database right 2018  
Contains OS base mapping data © Crown copyright and database  
rights (2017) Ordnance Survey. Licence number: 0100031673



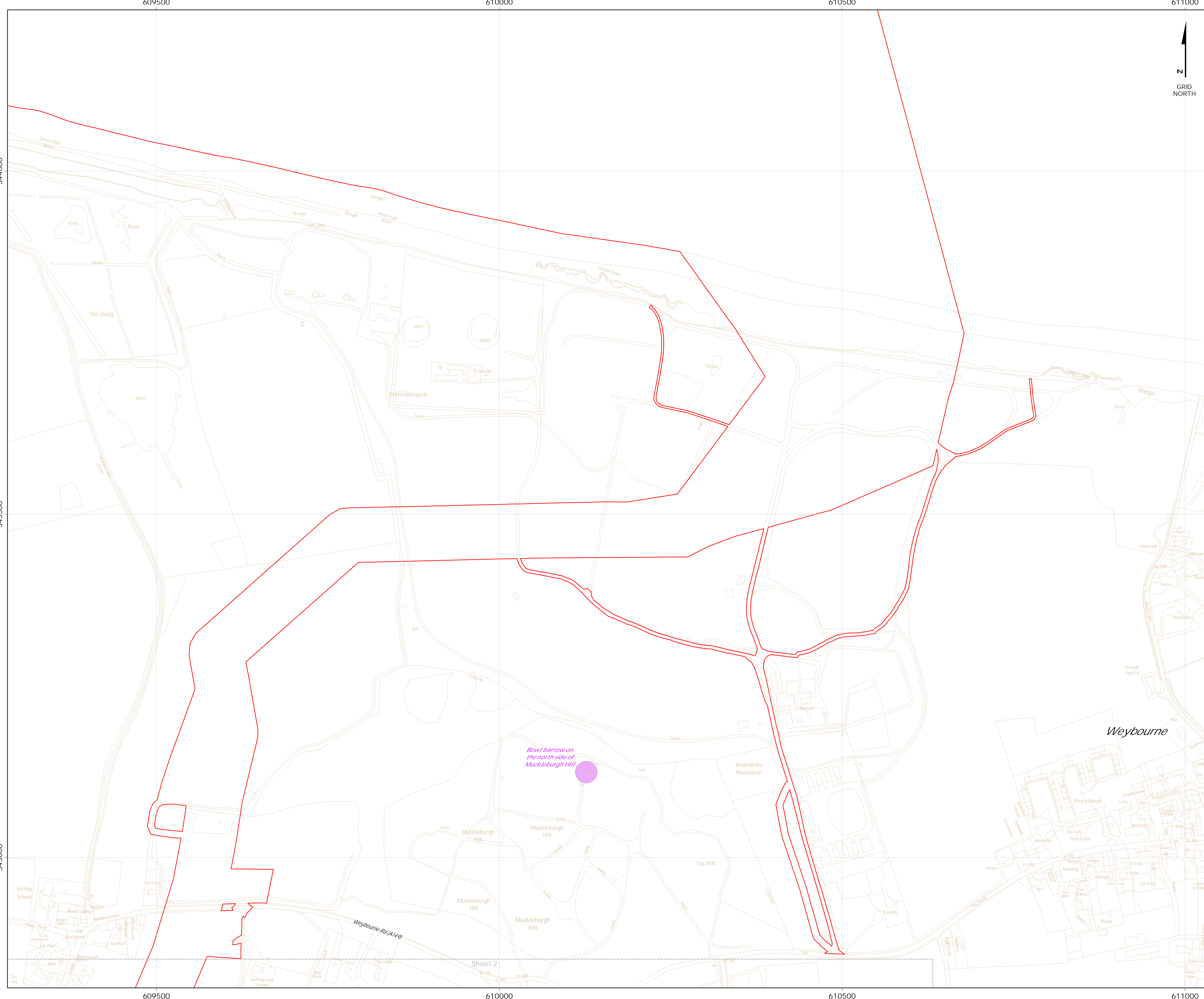
Coordinate system: British National Grid  
Vertical reference: ODN  
Scale @ A1: 1:100000

REV	REMARK	DATE
00	First Issue	May 2018
...	...	...
...	...	...
...	...	...
...	...	...

Hornsea Project Three Offshore Wind Farm  
APPF Regulations Reference: 52(m)  
Application Document Number: A2.8.2  
Document no: HWO3APP08  
Created by: NATHO  
Checked by: ANGLU  
Approved by: STLV





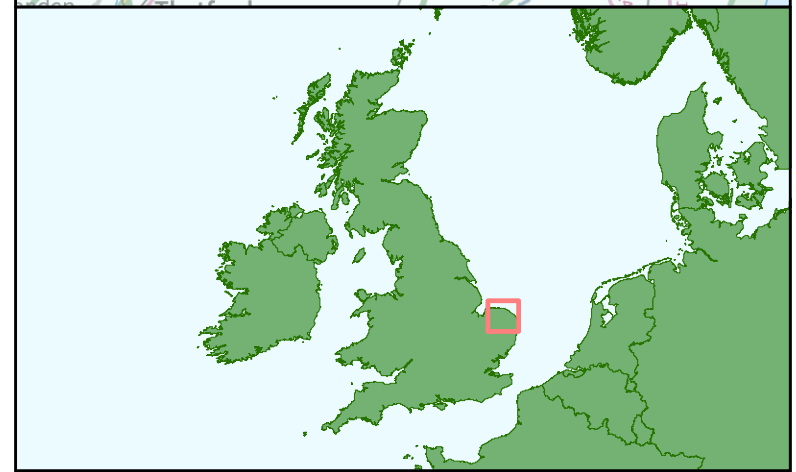


# Hornsea Project Three Offshore Wind Farm Onshore Historic or Scheduled Monument Sites Plan Sheet 1 of 35

APFP Regulations Reference : 5(2)(m) Application Document Number : A2.8.2

- Hornsea Project Three**
- Order Limits
  - Scheduled Monument

Source:  
Agreement For Lease © Crown Copyright 2018, all rights reserved  
Contains OS Open data © Crown copyright and database right 2018  
Contains OS base mapping data © Crown copyright and database right (2017) Ordnance Survey. Licence number: 0100031673



Coordinate system: British National Grid  
Vertical reference: ODN  
Scale @ A1: 1:2500

REV	REMARK	DATE
00	First Issue	May 2018
...	...	...
...	...	...
...	...	...
...	...	...

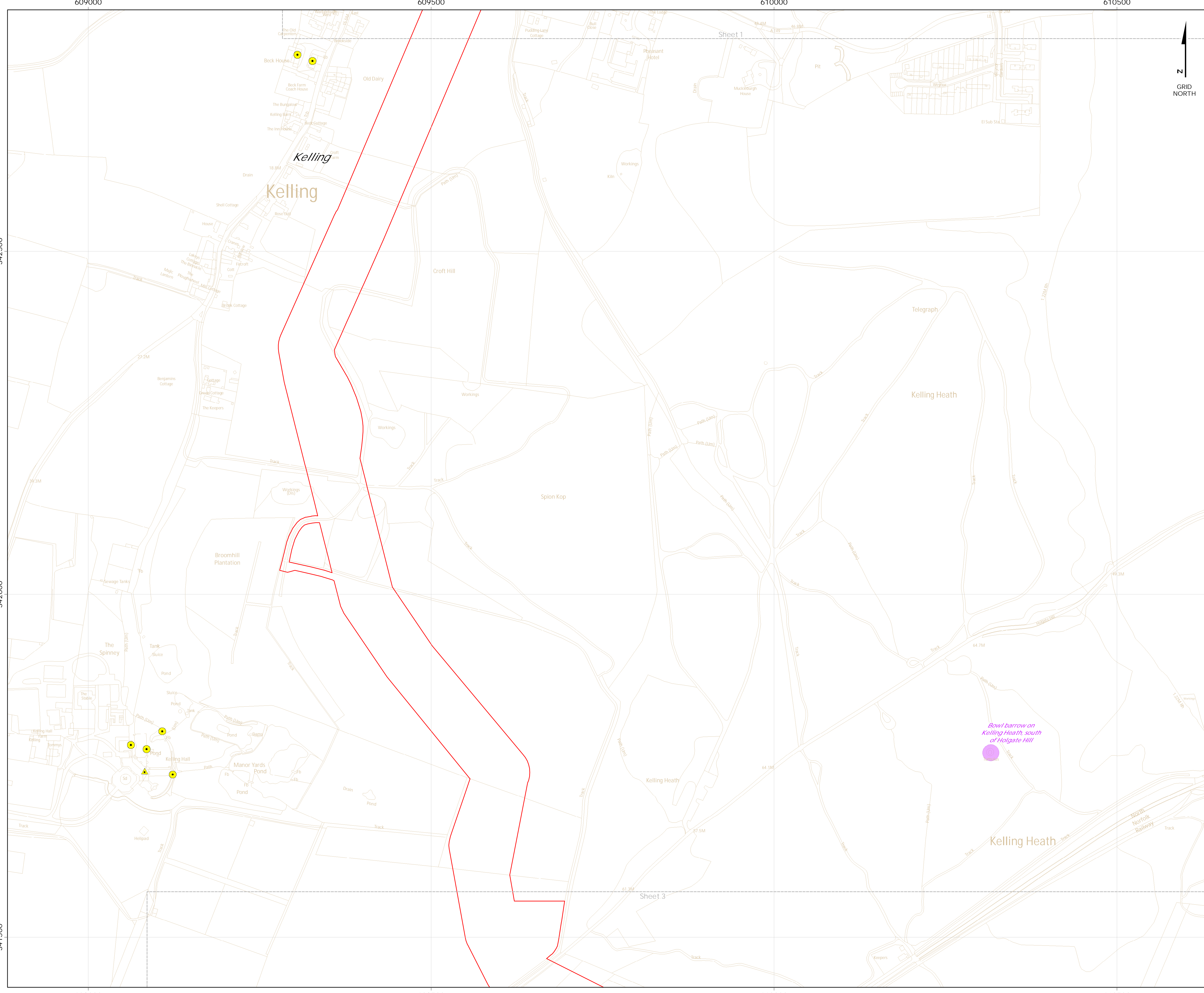
Hornsea Project Three Offshore Wind Farm  
APFP Regulations Reference: 5(2)(m)  
Application Document Number: A2.8.2  
Document no: HOW03APPOB  
Created by: NATMO  
Checked by: ANGLUY  
Approved by: STLIV



344000  
343500  
343000  
343000

611000  
610500  
610000  
609500



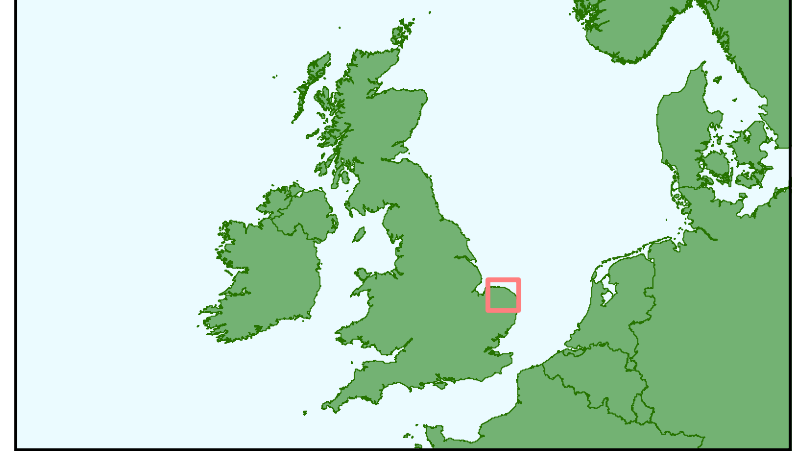
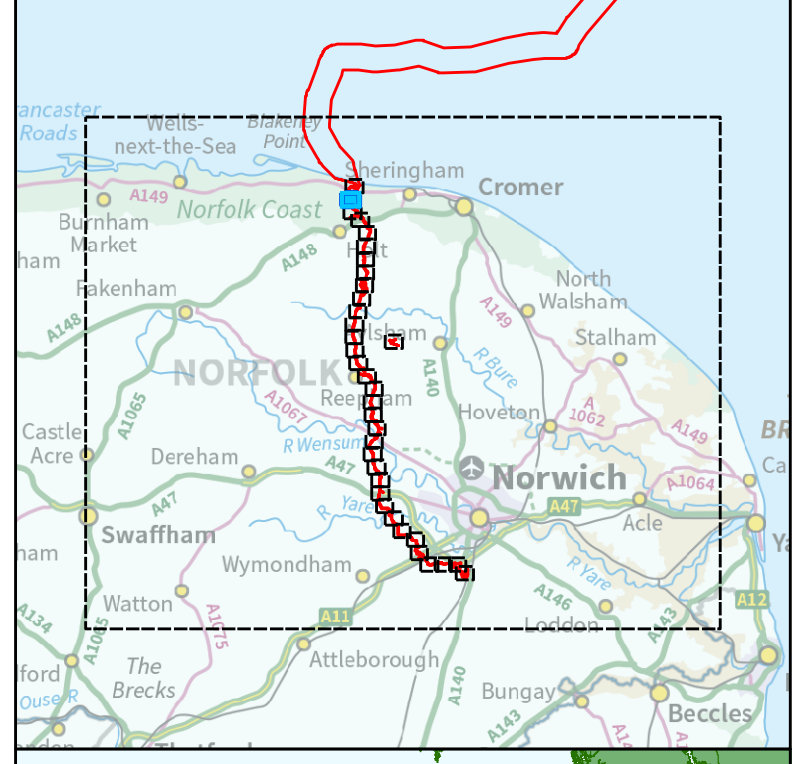


# Hornsea Project Three Offshore Wind Farm Onshore Historic or Scheduled Monument Sites Plan Sheet 2 of 35

APFP Regulations Reference : 5(2)(m) Application Document Number : A2.8.2

- Hornsea Project Three**
- Order Limits
  - Grades I and II\* Listed Building
  - Grade II Listed Building
  - Scheduled Monument

Source:  
Agreement For Lease © Crown Copyright 2018, all rights reserved  
Contains OS Open data © Crown copyright and database right 2018  
Contains OS base mapping data © Crown copyright and database right (2017) Ordnance Survey. Licence number: 0100031673

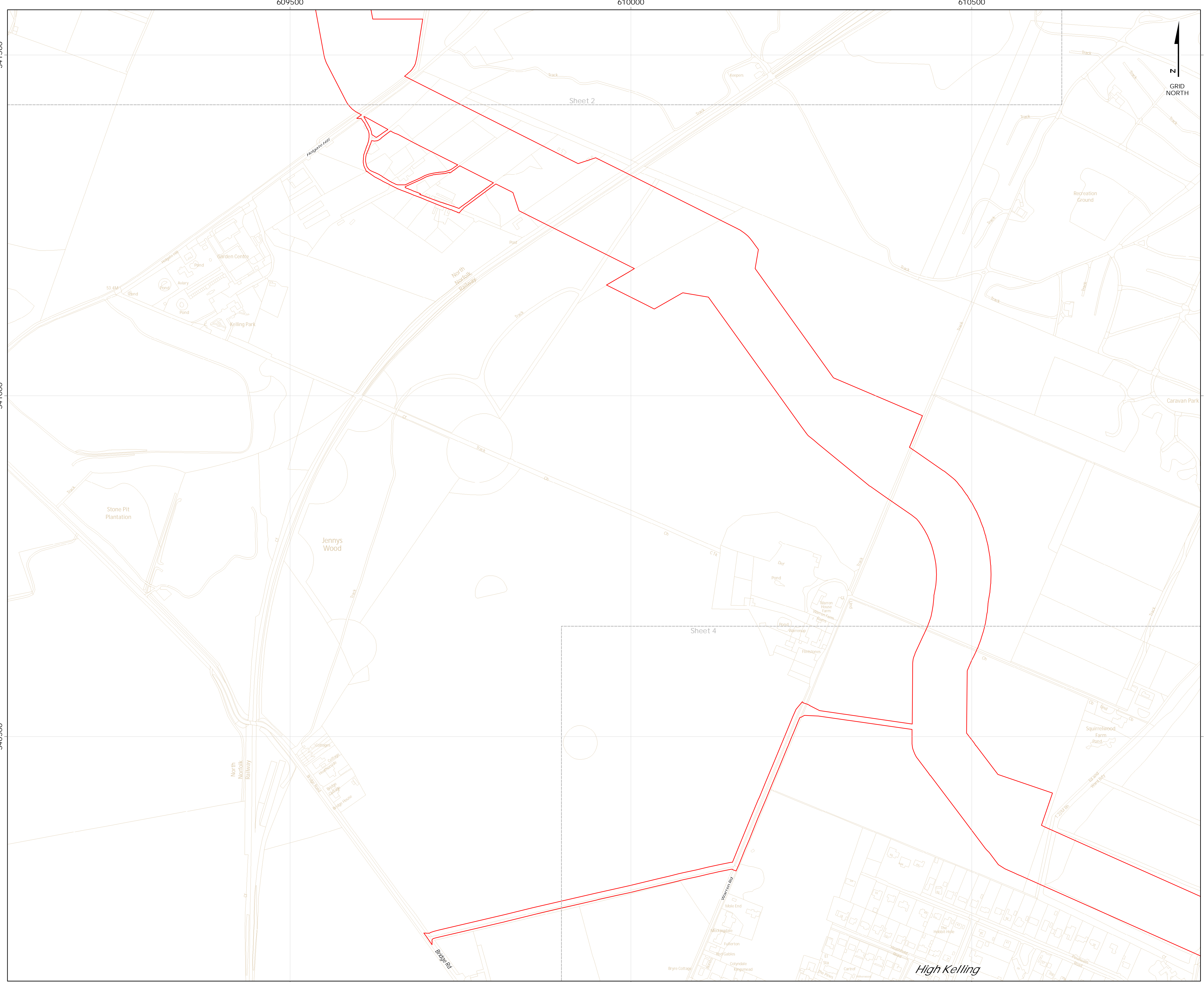


Coordinate system: British National Grid  
Vertical reference: ODN  
Scale @ A1: 1:2500

REV	REMARK	DATE
00	First Issue	May 2018
...	...	...
...	...	...
...	...	...

Hornsea Project Three Offshore Wind Farm  
APFP Regulations Reference: 5(2)(m)  
Application Document Number: A2.8.2  
Document no: HOW03APP08  
Created by: NATM  
Checked by: ANGLU  
Approved by: STLV






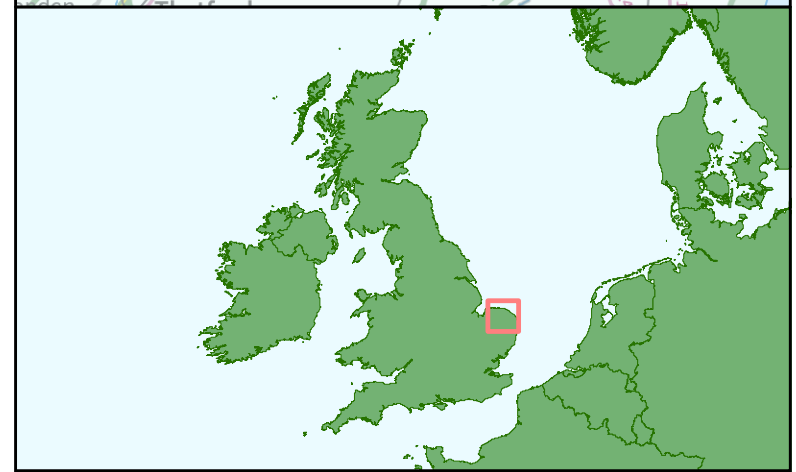
# Hornsea Project Three Offshore Wind Farm Onshore Historic or Scheduled Monument Sites Plan Sheet 3 of 35

APFP Regulations Reference : 5(2)(m) Application Document Number : A2.8.2

**Hornsea Project Three**  
Order Limits



Source:  
Agreement For Lease © Crown Copyright 2018, all rights reserved  
Contains OS Open data © Crown copyright and database right 2018  
Contains OS base mapping data © Crown copyright and database right (2017) Ordnance Survey. Licence number: 0100031673



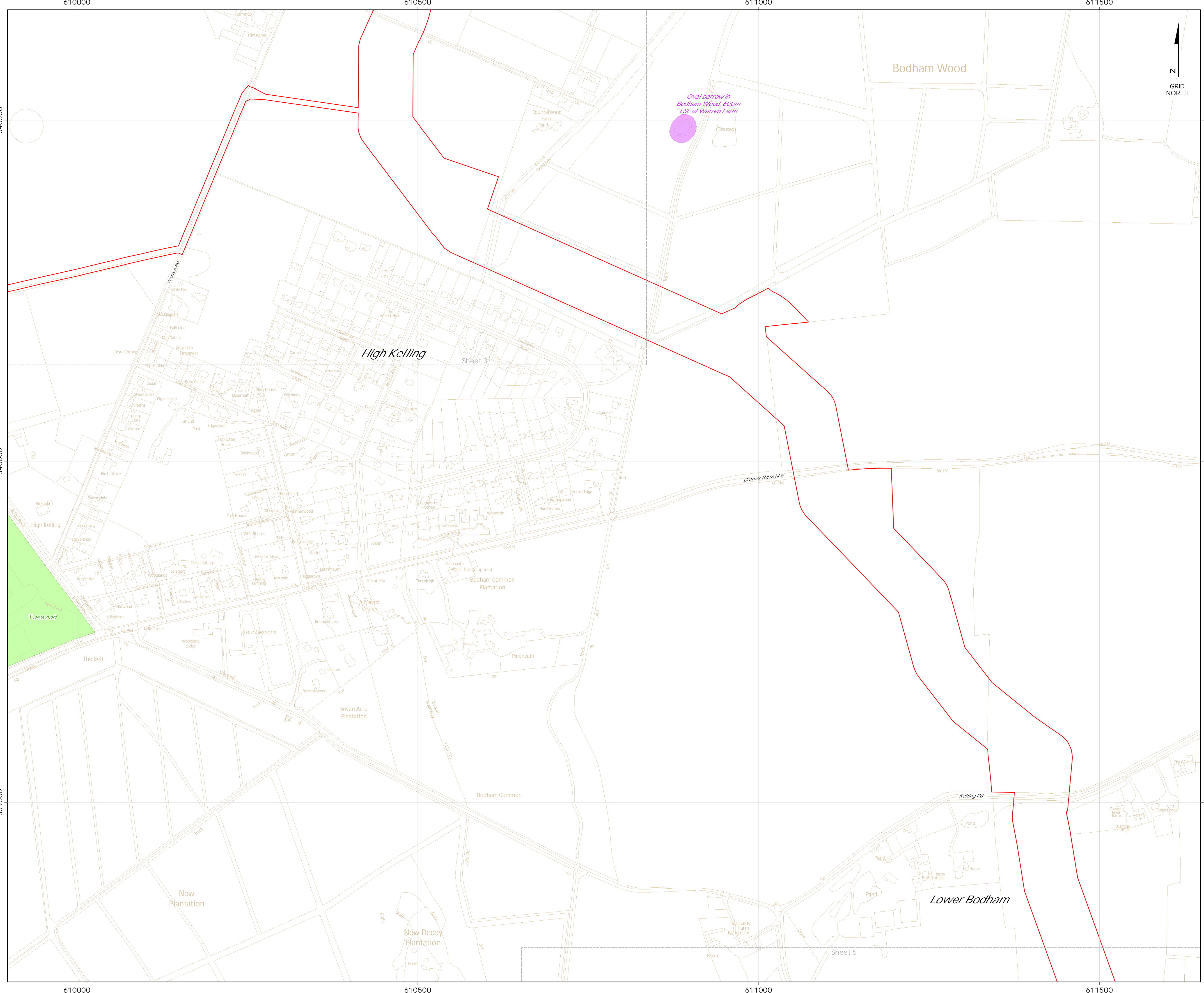
Coordinate system: British National Grid  
Vertical reference: ODN  
Scale @ A1: 1:2500  
0 25 50 100 150 200 Metres  
0 25 50 100 150 200 Yards

REV	REMARK	DATE
00	First Issue	May 2018
...	...	...
...	...	...
...	...	...
...	...	...

Hornsea Project Three Offshore Wind Farm  
APFP Regulations Reference: 5(2)(m)  
Application Document Number: A2.8.2  
Document no: HOW03APPOB  
Created by: NATMO  
Checked by: ANGLUY  
Approved by: STLUV







# Hornsea Project Three

## Offshore Wind Farm

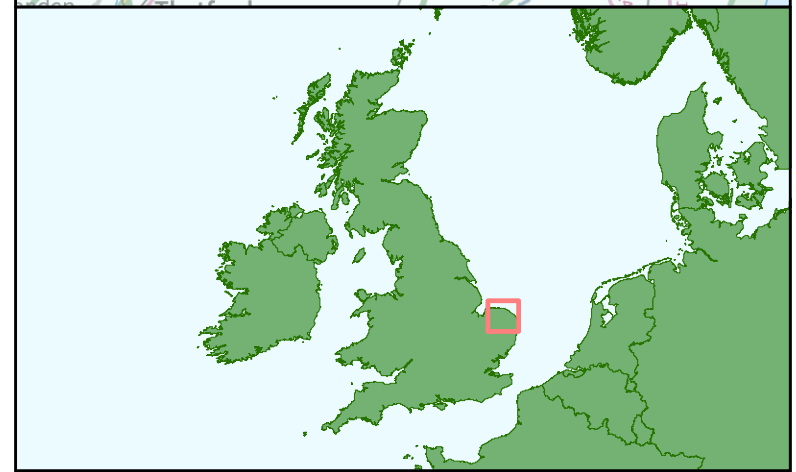
### Onshore Historic or Scheduled Monument Sites Plan

Sheet 4 of 35

APFP Regulations Reference : 5(2)(m) Application Document Number : A2.8.2

- Hornsea Project Three**
- ▭ Order Limits
  - Scheduled Monument
  - ▭ Historic Park And Garden

Source:  
 Agreement For Lease © Crown Copyright 2018, all rights reserved  
 Contains OS Open data © Crown copyright and database right 2018  
 Contains OS data © Crown copyright and database right (2017) Ordnance Survey. Licence number: 0100031673



Coordinate system: British National Grid  
 Vertical reference: ODN  
 Scale @ A1: 1:2500

REV	REMARK	DATE
00	First Issue	May 2018
...	...	...
...	...	...
...	...	...
...	...	...

Hornsea Project Three Offshore Wind Farm  
 APFP Regulations Reference: 5(2)(m)  
 Application Document Number: A2.8.2  
 Document no: HOW03APP08  
 Created by: NATMO  
 Checked by: ANGLU  
 Approved by: STLUV







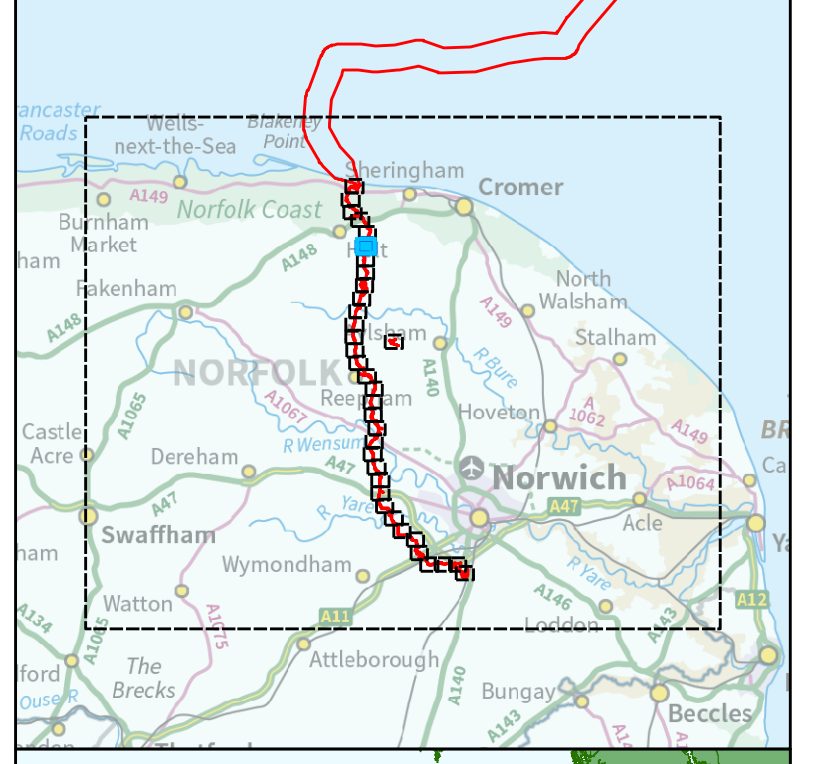


# Hornsea Project Three Offshore Wind Farm Onshore Historic or Scheduled Monument Sites Plan Sheet 6 of 35

APFP Regulations Reference : 5(2)(m) Application Document Number : A2.8.2

- Hornsea Project Three**
- Order Limits
  - Grade II Listed Building

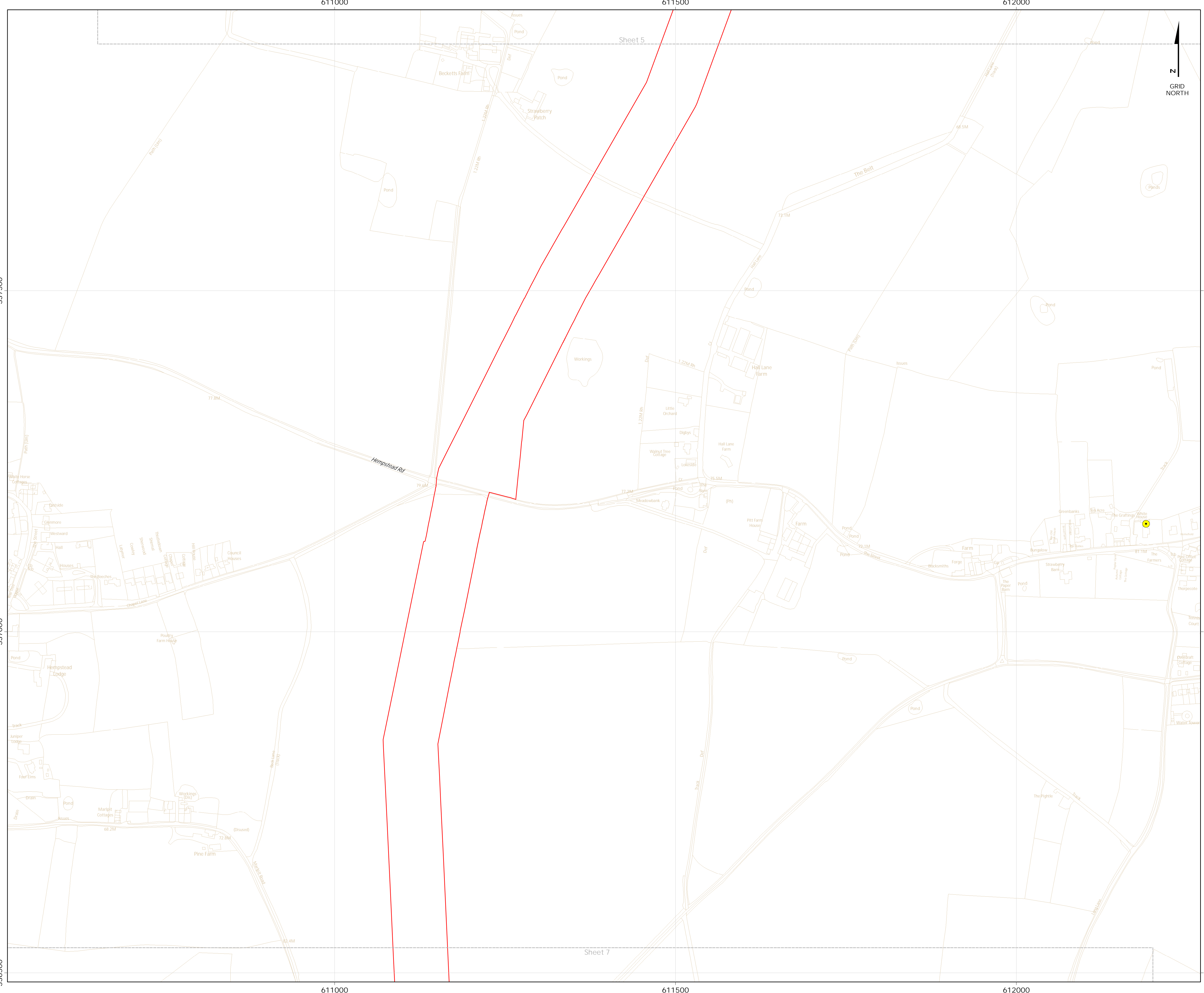
Source:  
Agreement For Lease © Crown Copyright 2018, all rights reserved  
Contains OS Open data © Crown copyright and database right 2018  
Contains OS base map data © Crown copyright and database right (2017) Ordnance Survey. Licence number: 0100031673



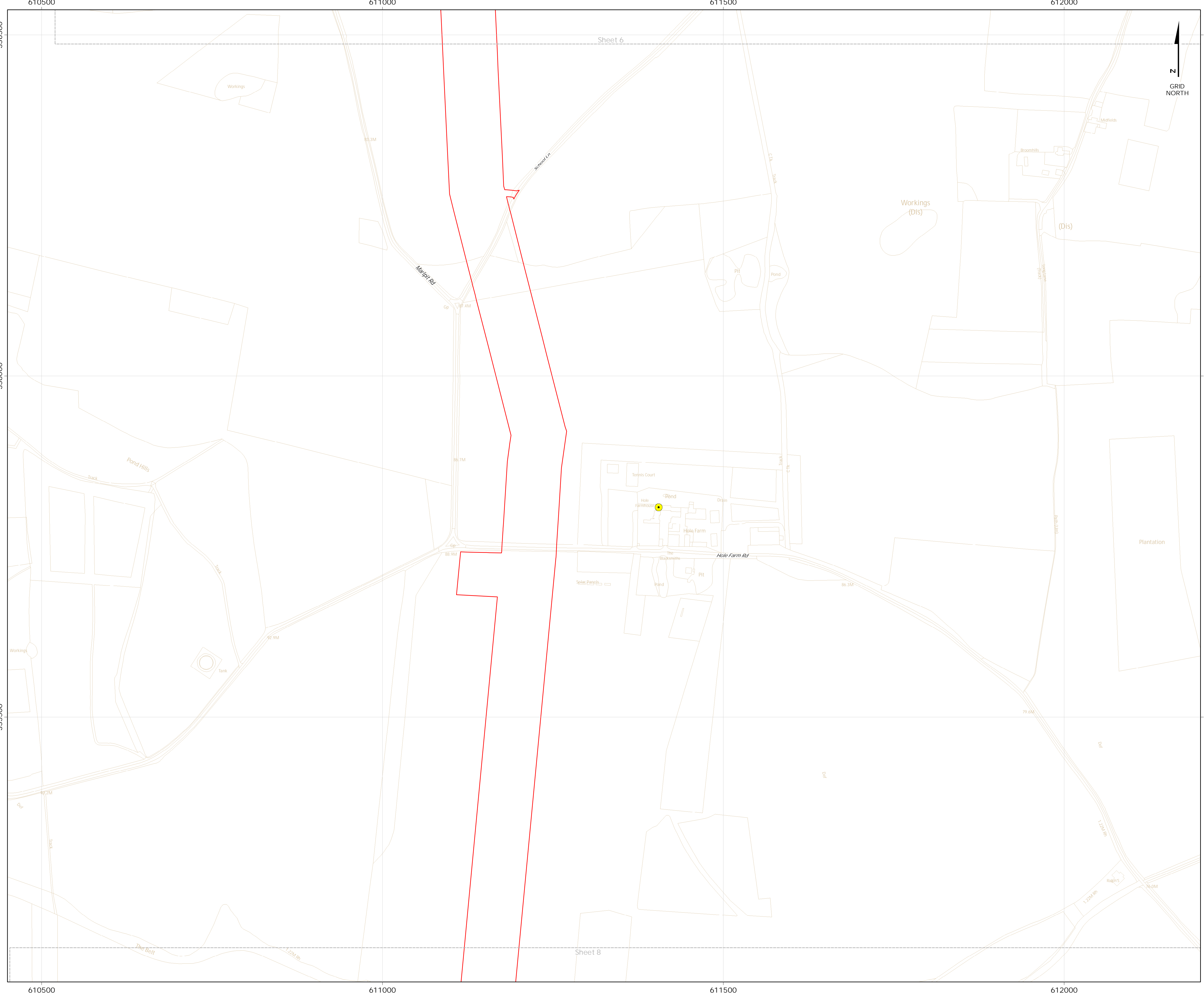
Coordinate system: British National Grid  
Vertical reference: ODN  
Scale @ A1: 1:2500

REV	REMARK	DATE
00	First Issue	May 2018
...	...	...
...	...	...
...	...	...

Hornsea Project Three Offshore Wind Farm  
APFP Regulations Reference: 5(2)(m)  
Application Document Number: A2.8.2  
Document no: HOW03APP08  
Created by: NATMO  
Checked by: ANGLUV  
Approved by: STLUV





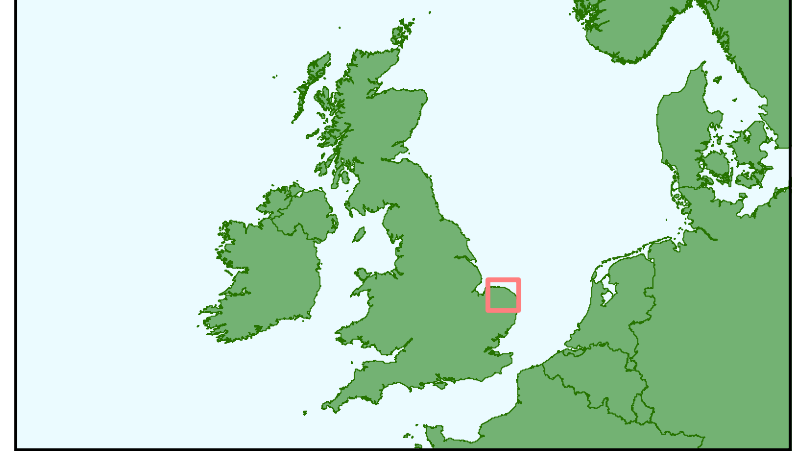


# Hornsea Project Three Offshore Wind Farm Onshore Historic or Scheduled Monument Sites Plan Sheet 7 of 35

APFP Regulations Reference : 5(2)(m) Application Document Number : A2.8.2

- Hornsea Project Three**
- Order Limits
  - Grade II Listed Building

Source:  
Agreement For Lease © Crown Copyright 2018, all rights reserved  
Contains OS Open data © Crown copyright and database right 2018  
Contains OS base map data © Crown copyright and database right (2017) Ordnance Survey. Licence number: 010001673



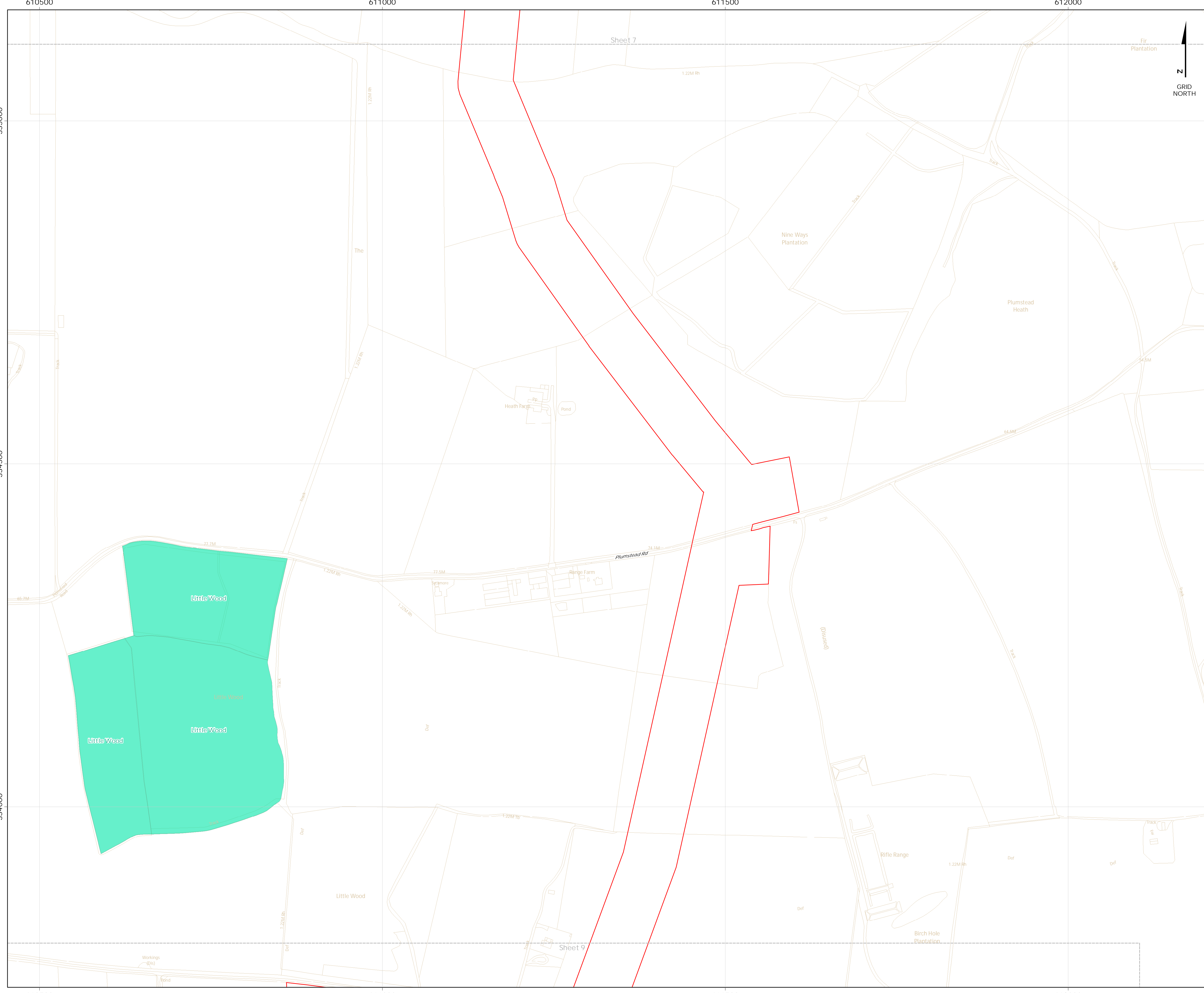
Coordinate system: British National Grid  
Vertical reference: ODN  
Scale @ A1: 1:2500

REV	REMARK	DATE
00	First Issue	May 2018

Hornsea Project Three Offshore Wind Farm  
APFP Regulations Reference: 5(2)(m)  
Application Document Number: A2.8.2  
Document no: HOW03APP08  
Created by: NATM  
Checked by: ANGLUY  
Approved by: STLUV







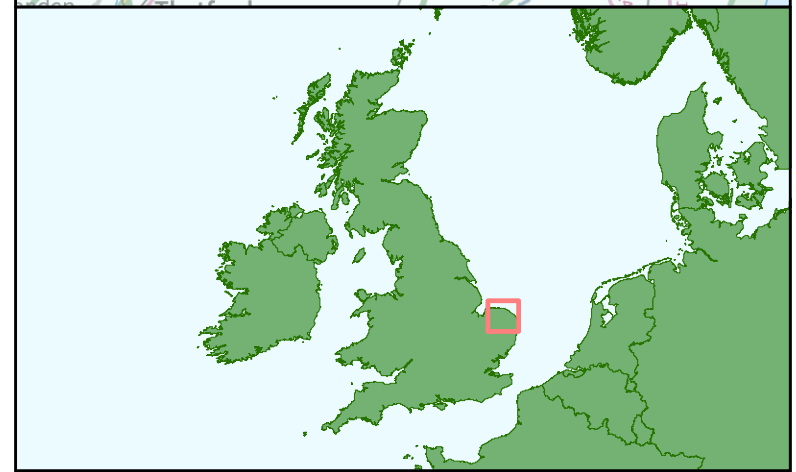
# Hornsea Project Three Offshore Wind Farm Onshore Historic or Scheduled Monument Sites Plan Sheet 8 of 35

APFP Regulations Reference : 5(2)(m) Application Document Number : A2.8.2

**Hornsea Project Three**

- Order Limits
- Ancient Woodland

Source:  
Agreement For Lease © Crown Copyright 2018, all rights reserved  
Contains OS Open data © Crown copyright and database right 2018  
Contains OS base mapping data © Crown copyright and database right (2017) Ordnance Survey. Licence number: 0100031673



Coordinate system: British National Grid  
Vertical reference: ODN  
Scale @ A1: 1:2500

REV	REMARK	DATE
00	First Issue	May 2018
...	...	...
...	...	...
...	...	...

Hornsea Project Three Offshore Wind Farm  
APFP Regulations Reference: 5(2)(m)  
Application Document Number: A2.8.2  
Document no: HOW03APP08  
Created by: NATM0  
Checked by: ANGLUY  
Approved by: STUV






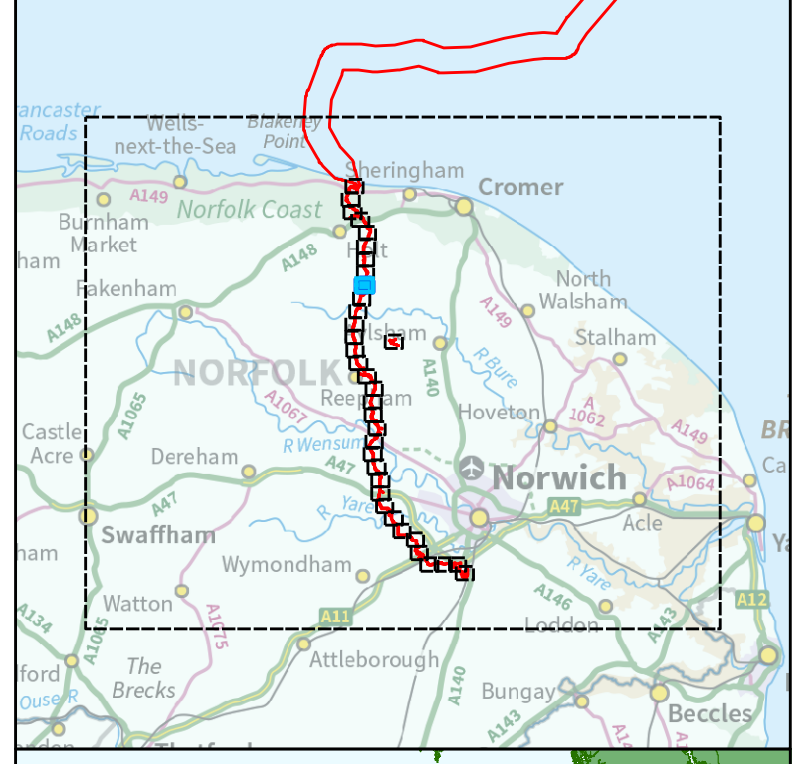
# Hornsea Project Three Offshore Wind Farm Onshore Historic or Scheduled Monument Sites Plan Sheet 9 of 35

APFP Regulations Reference : 5(2)(m) Application Document Number : A2.8.2

**Hornsea Project Three**  
Order Limits



Source:  
Agreement For Lease © Crown Copyright 2018, all rights reserved  
Contains OS Open data © Crown copyright and database right 2018  
Contains OS base mapping data © Crown copyright and database right (2017) Ordnance Survey. Licence number: 0100031673



Coordinate system: British National Grid  
Vertical reference: ODN  
Scale @ A1: 1:2500


REV	REMARK	DATE
00	First Issue	May 2018
...	...	...
...	...	...
...	...	...
...	...	...



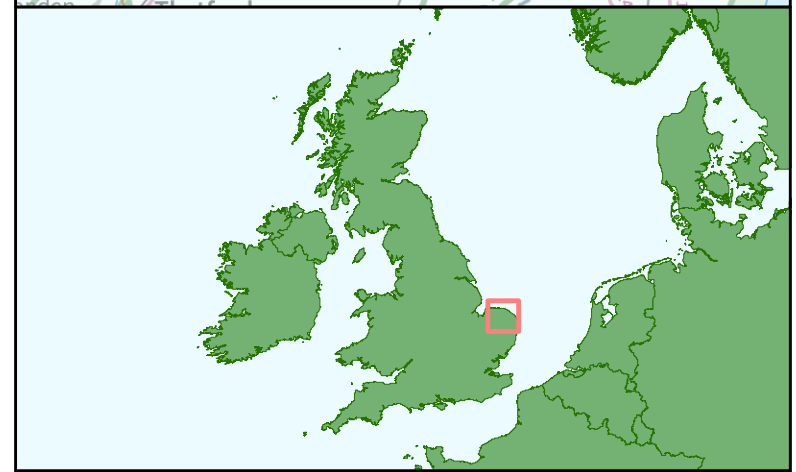
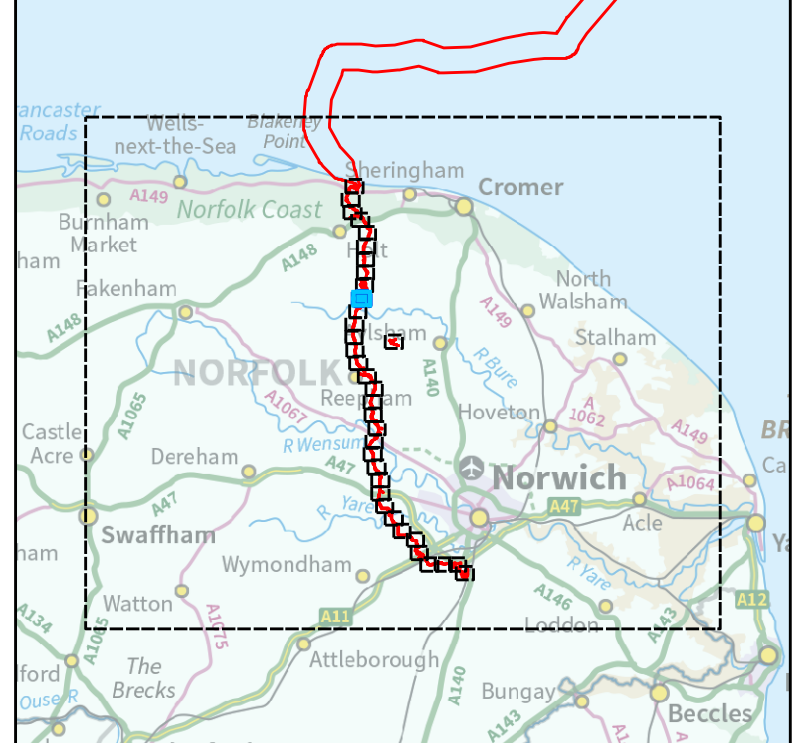
# Hornsea Project Three Offshore Wind Farm Onshore Historic or Scheduled Monument Sites Plan Sheet 10 of 35

APFP Regulations Reference : 5(2)(m) Application Document Number : A2.8.2

## Hornsea Project Three

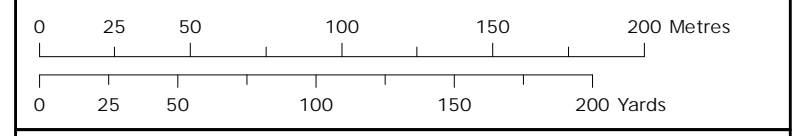
 Order Limits

Source:  
Agreement For Lease © Crown Copyright 2018, all rights reserved  
Contains OS Open data © Crown copyright and database right 2018  
Contains OS base mapping data © Crown copyright and database  
right (2017) Ordnance Survey. Licence number: 0100031673



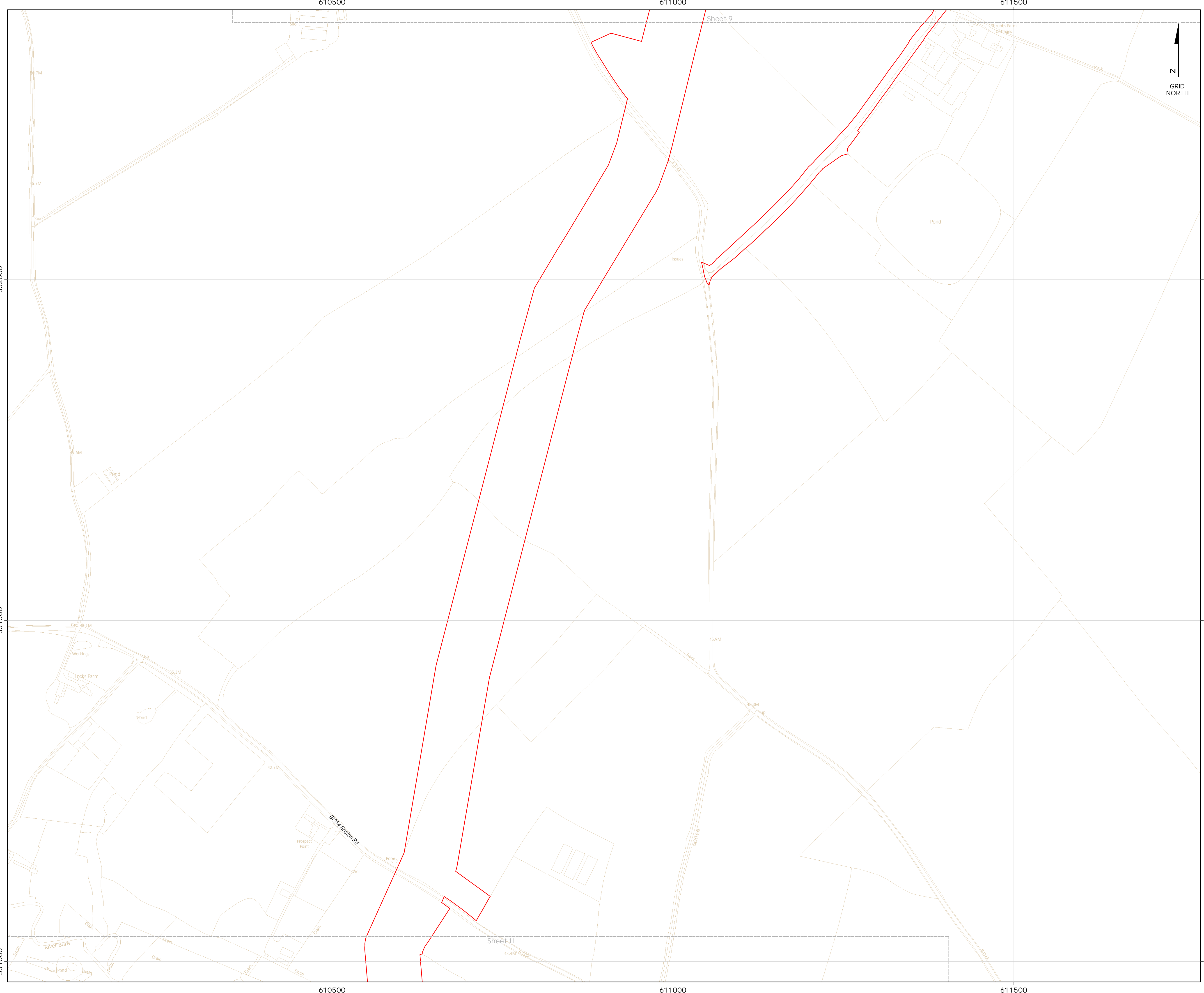
Coordinate system: British National Grid  
Vertical reference: ODN

Scale @ A1: 1:2500



REV	REMARK	DATE
00	First Issue	May 2018
---	---	---
---	---	---
---	---	---

Hornsea Project Three Offshore Wind Farm  
APFP Regulations Reference: 5(2)(m)  
Application Document Number: A2.8.2  
Document no: HOW03APPOB  
Created by: NATM0  
Checked by: ANGLUY  
Approved by: STLUV





610000

610500

611000

331000

331000

330500

330500

330000

330000

610000

610500

611000

# Hornsea Project Three

## Offshore Wind Farm

### Onshore Historic or Scheduled Monument Sites Plan

Sheet 11 of 35

APFP Regulations Reference : 5(2)(m) Application Document Number : A2.8.2

#### Hornsea Project Three

- Order Limits
- Grade II Listed Building

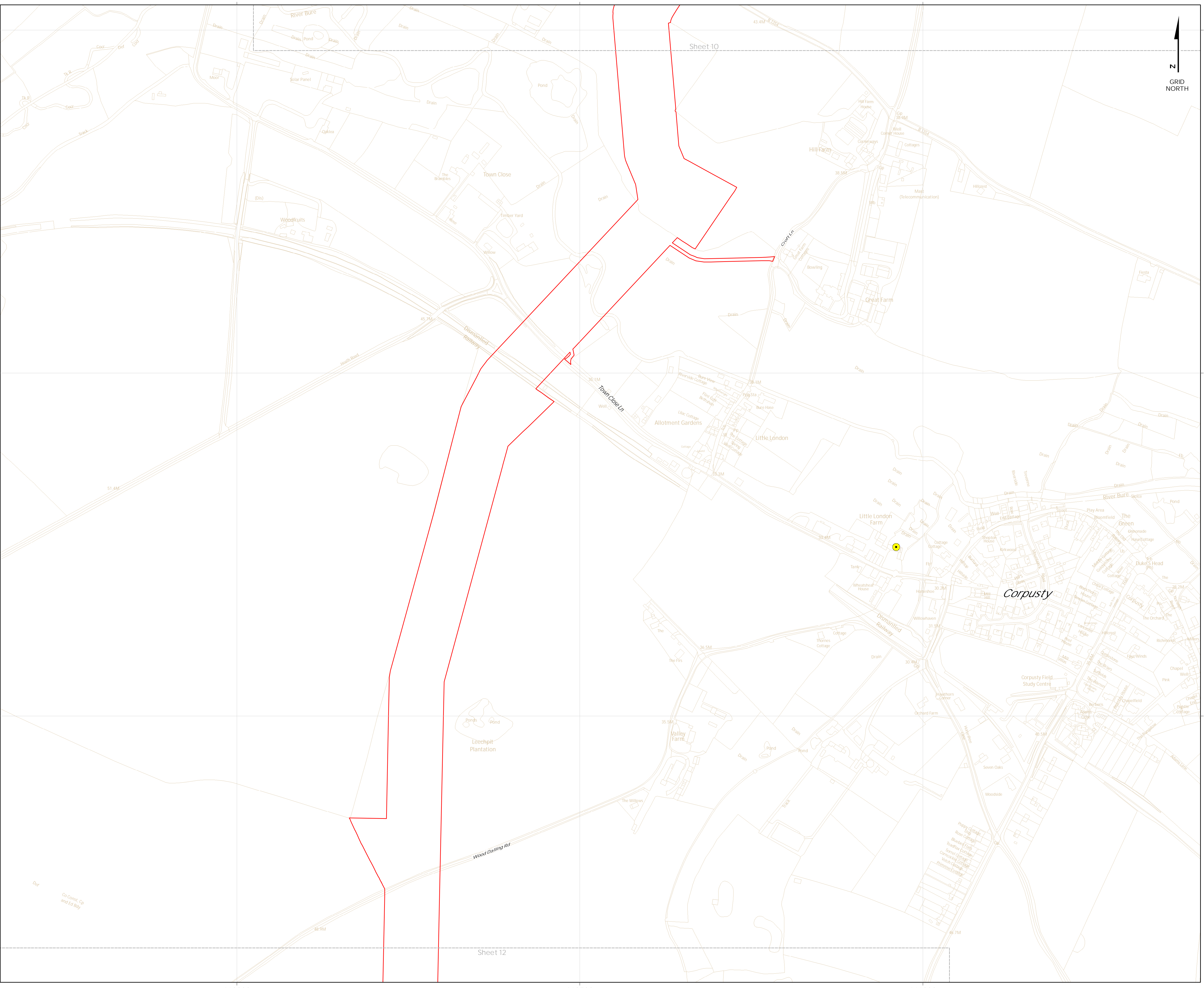
Source:  
Agreement For Lease © Crown Copyright 2018, all rights reserved  
Contains OS Open data © Crown copyright and database right 2018  
Contains OS base mapping data © Crown copyright and database right (2017) Ordnance Survey. Licence number: 0100031673



Coordinate system: British National Grid  
Vertical reference: ODN  
Scale @ A1: 1:2500

REV	REMARK	DATE
00	First Issue	May 2018
...	...	...
...	...	...
...	...	...
...	...	...

Hornsea Project Three Offshore Wind Farm  
APFP Regulations Reference: 5(2)(m)  
Application Document Number: A2.8.2  
Document no: HOW03APP08  
Created by: NATM0  
Checked by: ANGLU  
Approved by: STLV

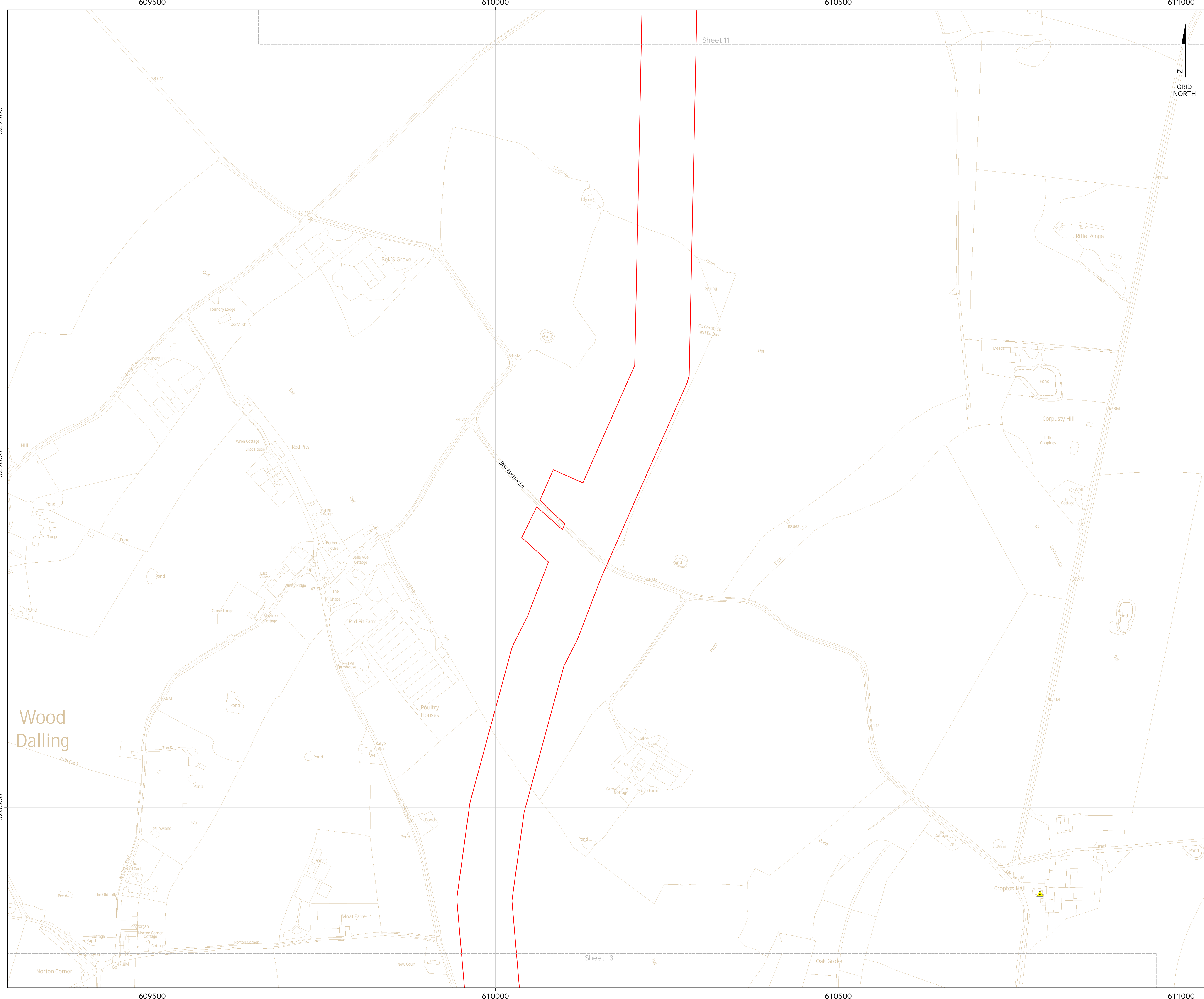


Sheet 10

Sheet 12







# Hornsea Project Three

## Offshore Wind Farm

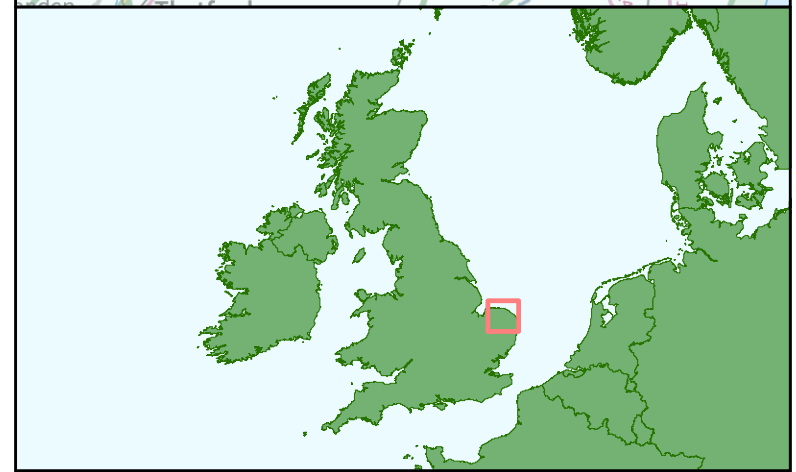
### Onshore Historic or Scheduled Monument Sites Plan

Sheet 12 of 35

APFP Regulations Reference : 5(2)(m) Application Document Number : A2.8.2

- Hornsea Project Three**
- Order Limits
  - ▲ Grades I and II\* Listed Building

Source:  
Agreement for Lease © Crown Copyright 2018, all rights reserved  
Contains OS Open data © Crown copyright and database right 2018  
Contains OS base mapping data © Crown copyright and database right (2017) Ordnance Survey. Licence number: 0100031673




Coordinate system: British National Grid  
Vertical reference: ODN  
Scale @ A1: 1:2500

0 25 50 100 150 200 Metres

0 25 50 100 150 200 Yards

REV	REMARK	DATE
00	First Issue	May 2018
...	...	...
...	...	...
...	...	...
...	...	...

Hornsea Project Three Offshore Wind Farm  
APFP Regulations Reference: 5(2)(m)  
Application Document Number: A2.8.2  
Document no: HOW03APP08  
Created by: NATM0  
Checked by: ANGLU  
Approved by: STLV



Sheet 11

Sheet 13



609500

610000

610500

611000

329500

329500

329000

329000

328500

328500

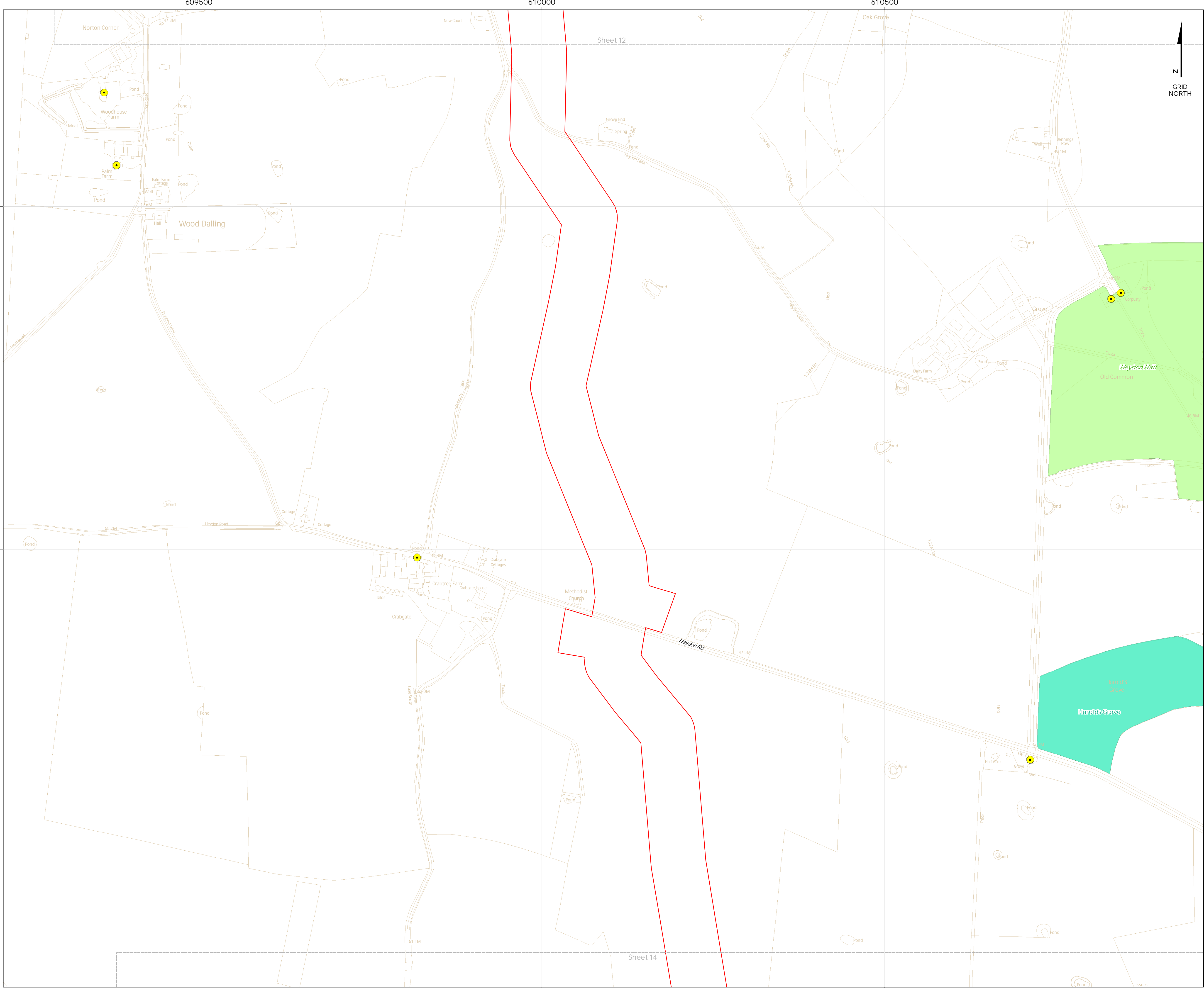
609500

610000

610500

611000





# Hornsea Project Three

## Offshore Wind Farm

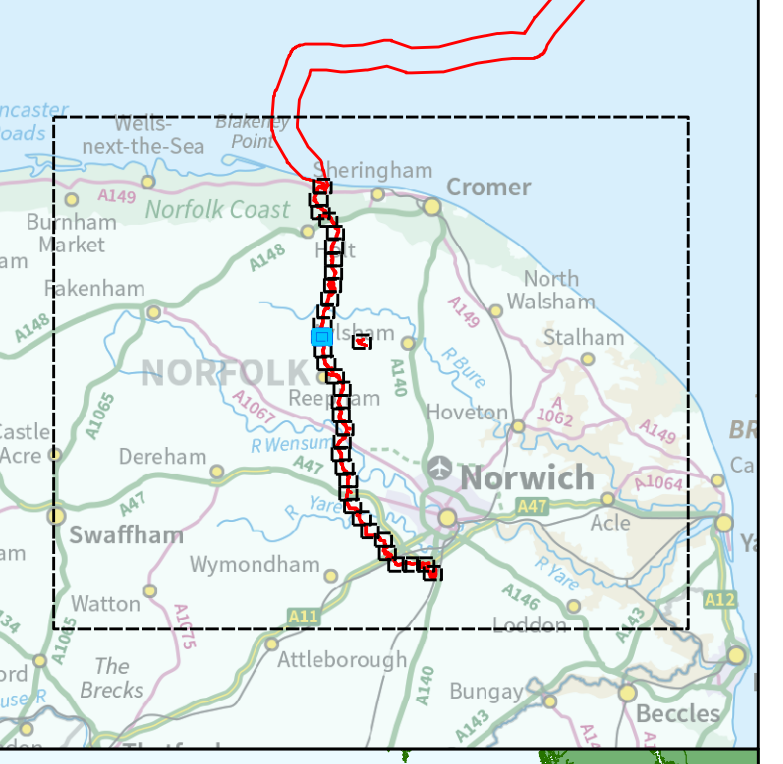
### Onshore Historic or Scheduled Monument Sites Plan

Sheet 13 of 35

APFP Regulations Reference : 5(2)(m) Application Document Number : A2.8.2

- Hornsea Project Three**
- Order Limits
  - Grade II Listed Building
  - Historic Park And Garden
  - Ancient Woodland

Source:  
Agreement For Lease © Crown Copyright 2018, all rights reserved  
Contains OS Open data © Crown copyright and database right 2018  
Contains OS base mapping data © Crown copyright and database right (2017) Ordnance Survey. Licence number: 0100031673



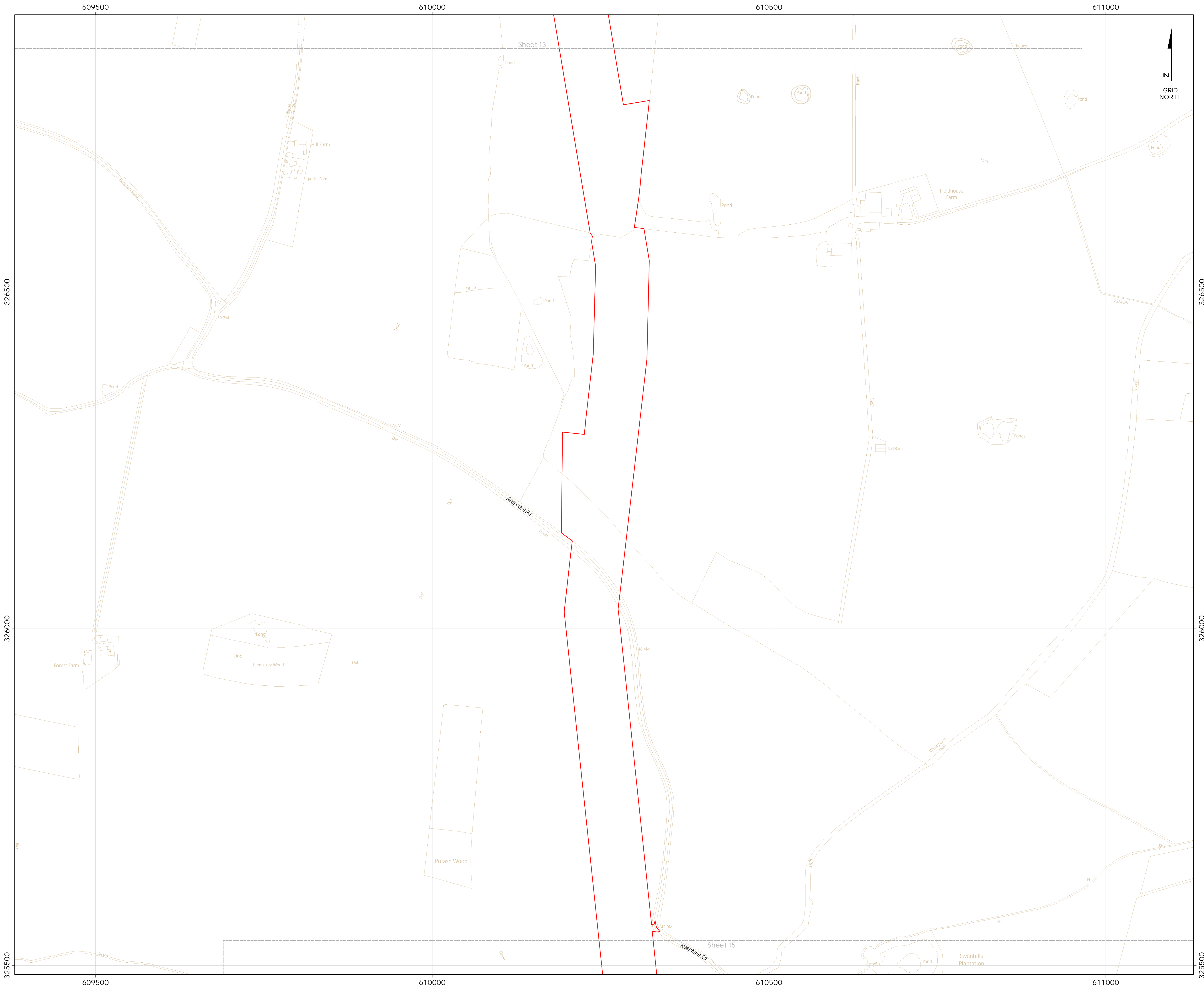
Coordinate system: British National Grid  
Vertical reference: ODN  
Scale @ A1: 1:2500

REV	REMARK	DATE
00	First Issue	May 2018

Hornsea Project Three Offshore Wind Farm  
APFP Regulations Reference: 5(2)(m)  
Application Document Number: A2.8.2  
Document no: HOW03APP08  
Created by: NATMO  
Checked by: ANGLUY  
Approved by: STLIV







# Hornsea Project Three

## Offshore Wind Farm

### Onshore Historic or Scheduled Monument Sites Plan

Sheet 14 of 35

APFP Regulations Reference : 5(2)(m) Application Document Number : A2.8.2

#### Hornsea Project Three

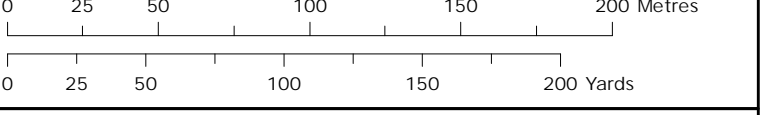
Order Limits

Source:  
Agreement For Lease © Crown Copyright 2018, all rights reserved  
Contains OS Open data © Crown copyright and database right 2018  
Contains OS base mapping data © Crown copyright and database right (2017) Ordnance Survey. Licence number: 0100031673



Coordinate system: British National Grid  
Vertical reference: ODN

Scale @ A1: 1:2500

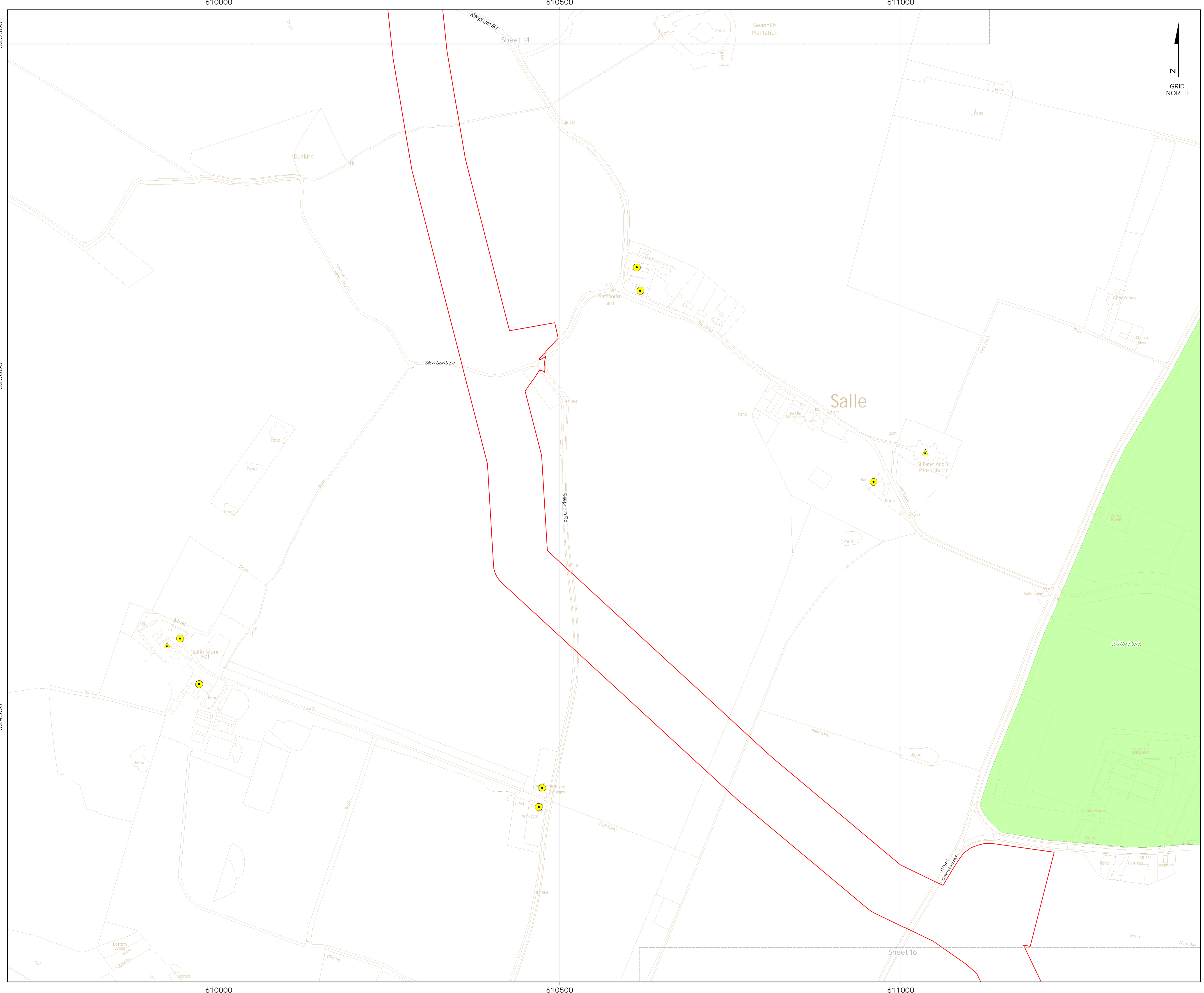


REV	REMARK	DATE
00	First Issue	May 2018
...	...	...
...	...	...
...	...	...
...	...	...

Hornsea Project Three Offshore Wind Farm  
APFP Regulations Reference: 5(2)(m)  
Application Document Number: A2.8.2  
Document no: HOW03APPOB  
Created by: NATM  
Checked by: ANGLU  
Approved by: STLV





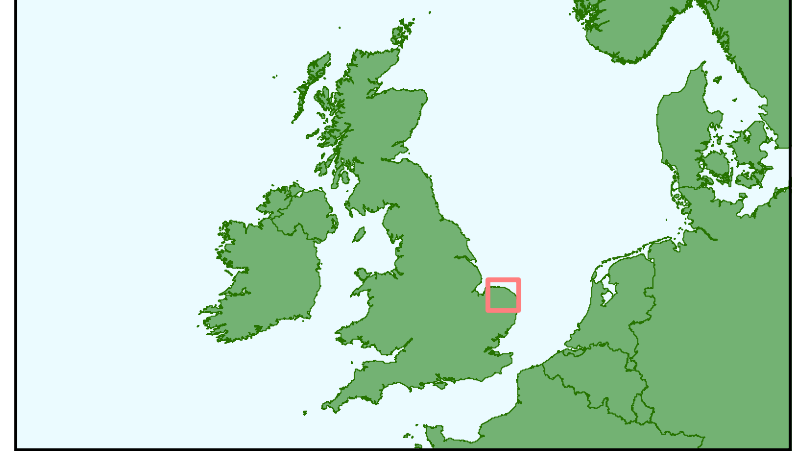
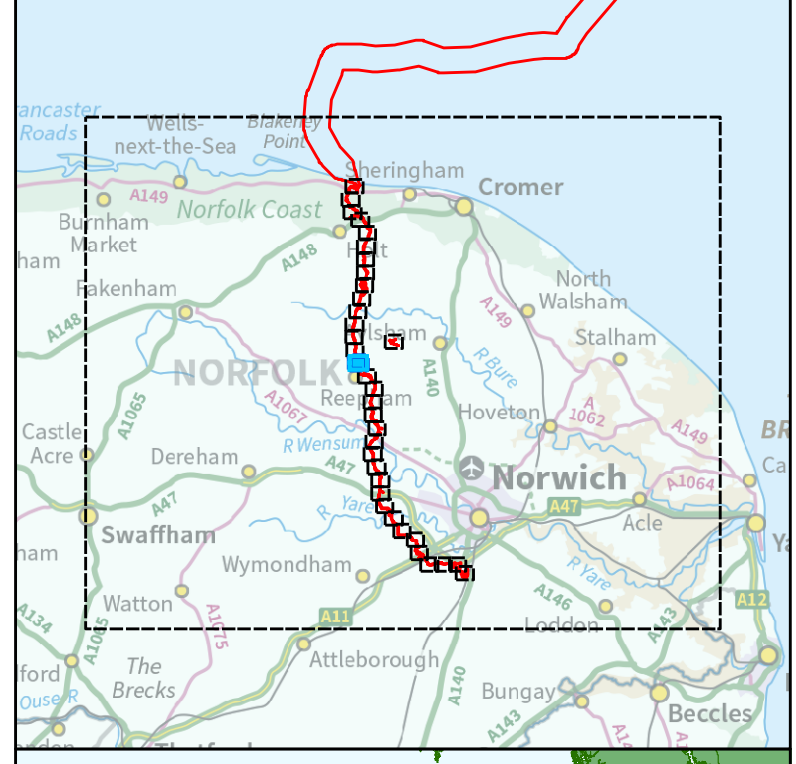


# Hornsea Project Three Offshore Wind Farm Onshore Historic or Scheduled Monument Sites Plann Sheet 15 of 35

APFP Regulations Reference : 5(2)(m) Application Document Number : A2.8.2

- Hornsea Project Three**
- Order Limits
  - ▲ Grades I and II\* Listed Building
  - Grade II Listed Building
  - Historic Park And Garden

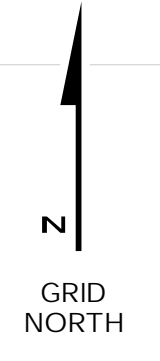
Source:  
Agreement For Lease © Crown Copyright 2018, all rights reserved  
Contains OS Open data © Crown copyright and database right 2018  
Contains OS base map data © Crown copyright and database right 2017  
Ordnance Survey Licence number: 0100031673



Coordinate system: British National Grid  
Vertical reference: ODN  
Scale @ A1: 1:2500

REV	REMARK	DATE
00	First Issue	May 2018

Hornsea Project Three Offshore Wind Farm  
APFP Regulations Reference: 5(2)(m)  
Application Document Number: A2.8.2  
Document no: HOW03APP08  
Created by: NATMIO  
Checked by: ANGLUY  
Approved by: STLIV



3255000  
3250000  
3245000

3255000  
3250000  
3245000

610000

610500

611000

610000

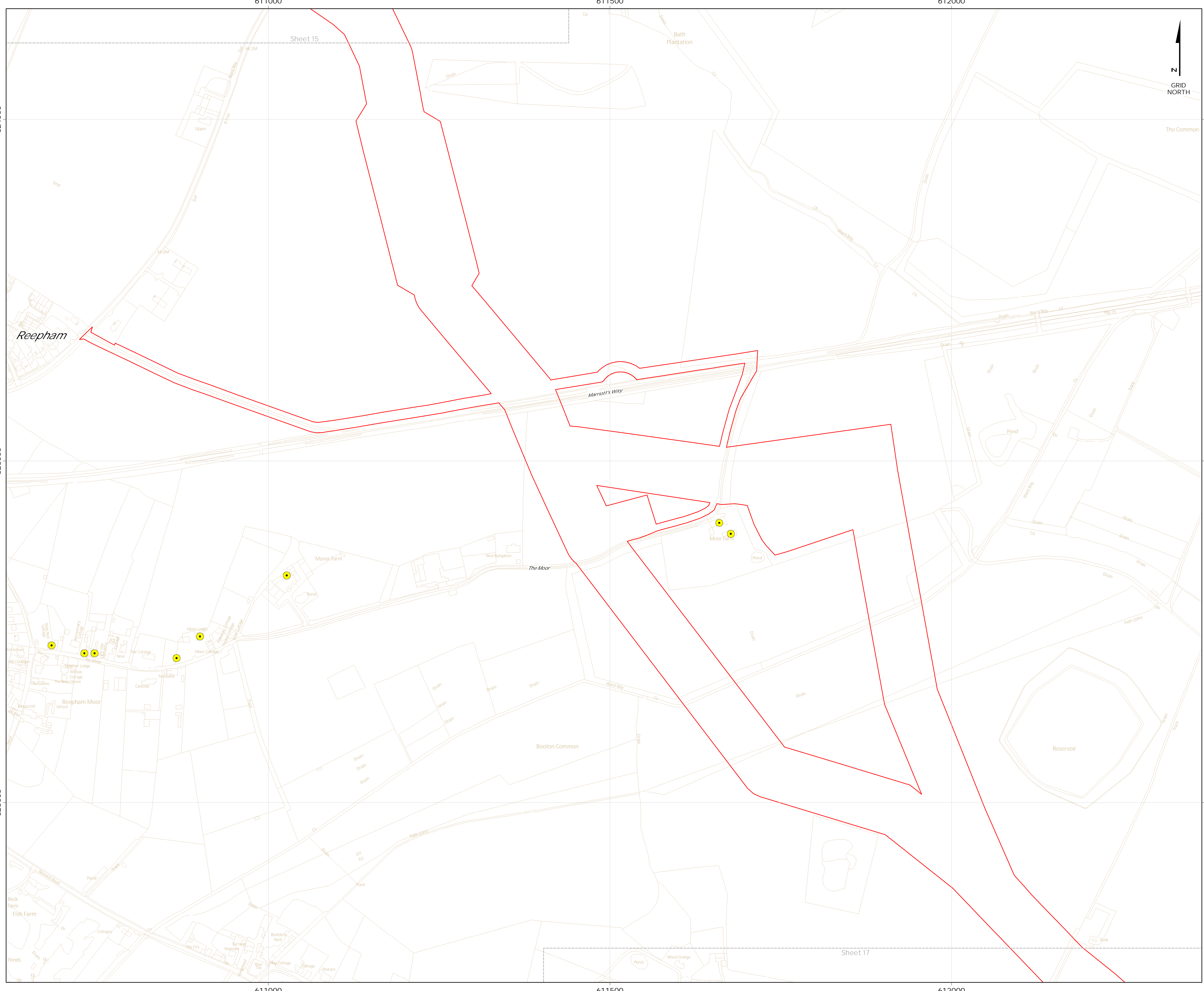
610500

611000

Sheet 14

Sheet 16





# Hornsea Project Three

## Offshore Wind Farm

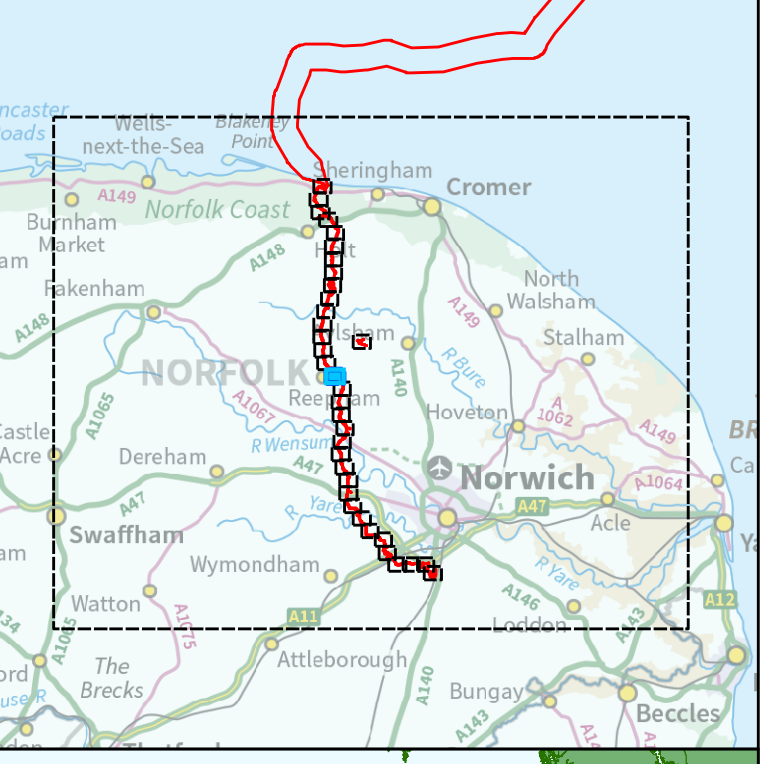
### Onshore Historic or Scheduled Monument Sites Plan

Sheet 16 of 35

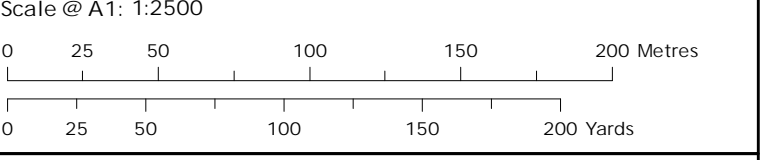
APFP Regulations Reference : 5(2)(m) Application Document Number : A2.8.2

- Hornsea Project Three**
- Order Limits
  - Grade II Listed Building

Source:  
 Agreement for Lease © Crown Copyright 2018, all rights reserved  
 Contains OS Open data © Crown copyright and database right 2018  
 Contains OS data © Crown copyright and database right (2017) Ordnance Survey. Licence number: 0100031673



Coordinate system: British National Grid  
 Vertical reference: ODN

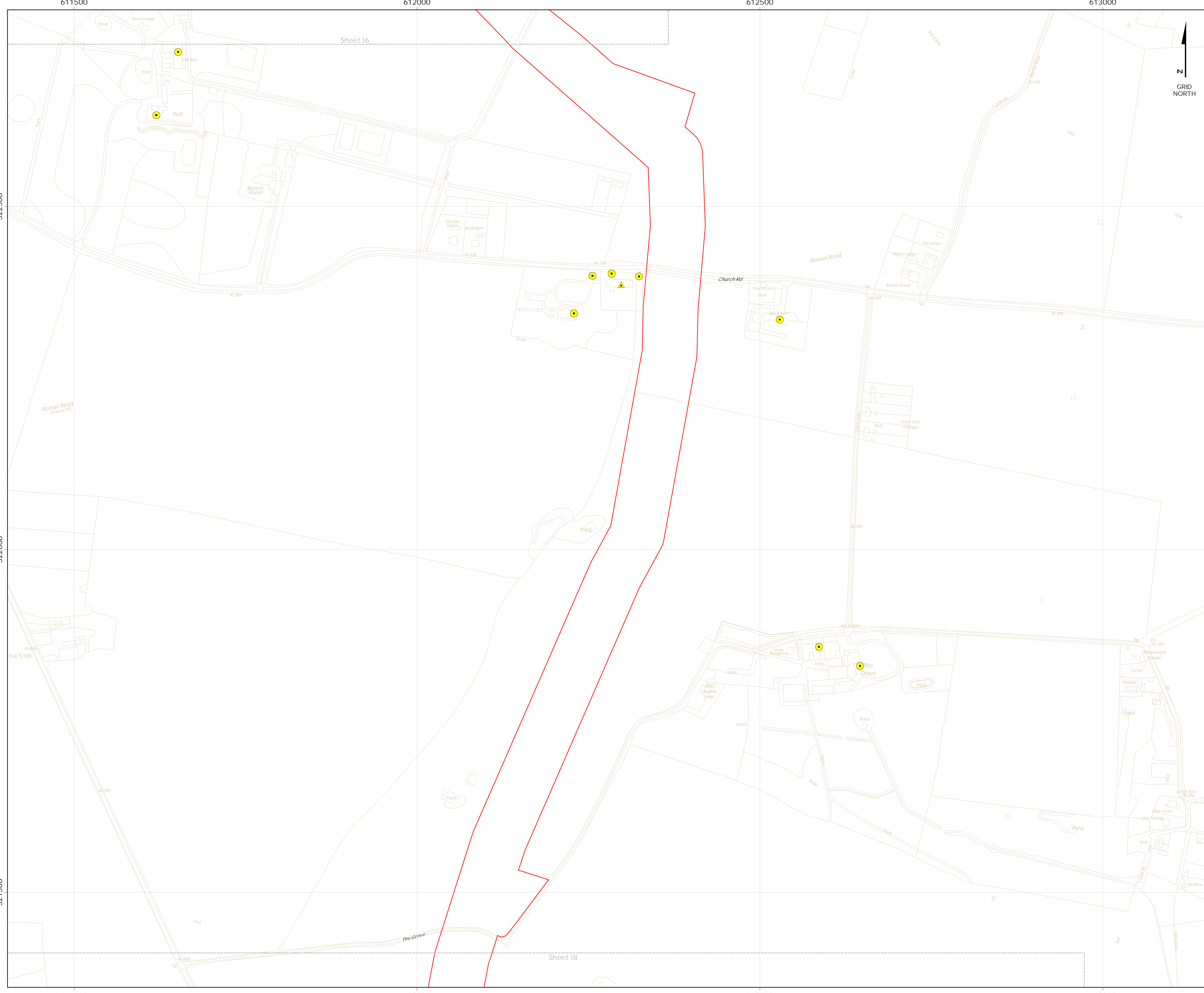


REV	REMARK	DATE
00	First Issue	May 2018

Hornsea Project Three Offshore Wind Farm  
 APFP Regulations Reference: 5(2)(m)  
 Application Document Number: A2.8.2  
 Document no: HOW03APP0B  
 Created by: NATMO  
 Checked by: ANGLUY  
 Approved by: STLIV







# Hornsea Project Three

## Offshore Wind Farm

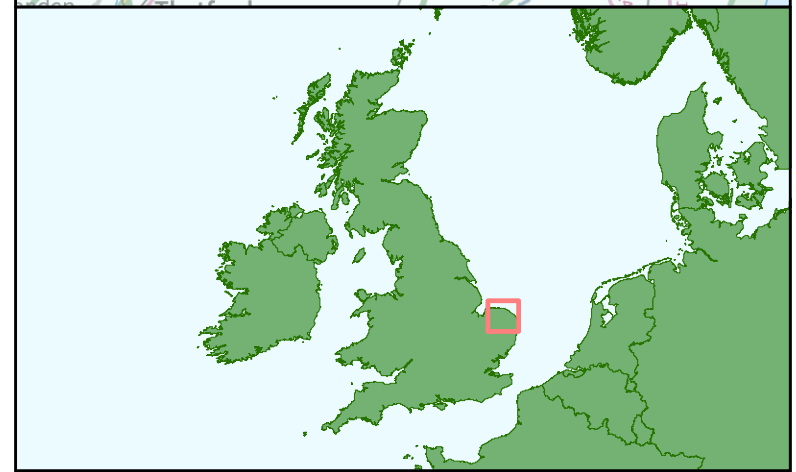
### Onshore Historic or Scheduled Monument Sites Plan

Sheet 17 of 35

APFP Regulations Reference : 5(2)(m) Application Document Number : A2.8.2

- Hornsea Project Three**
- Order Limits
  - ▲ Grades I and II\* Listed Building
  - Grade II Listed Building

Source:  
Agreement For Lease © Crown Copyright 2018, all rights reserved  
Contains OS Open data © Crown copyright and database right 2018  
Contains OS base map data © Crown copyright and database right (2017) Ordnance Survey. Licence number: 0100031673



Coordinate system: British National Grid  
Vertical reference: ODN  
Scale @ A1: 1:2500

REV	REMARK	DATE
00	First Issue	May 2018

Hornsea Project Three Offshore Wind Farm  
APFP Regulations Reference: 5(2)(m)  
Application Document Number: A2.8.2  
Document no: HOW03APP08  
Created by: NATM0  
Checked by: ANGLU  
Approved by: STLIV



611500

612000

612500

Sheet 17

Sheet 19



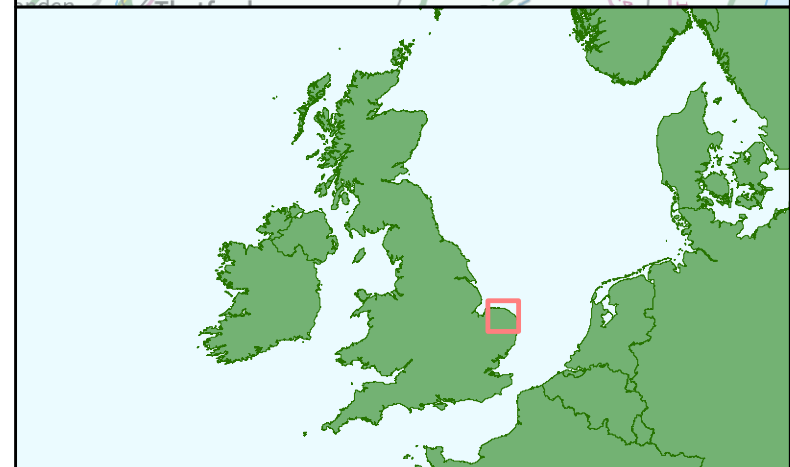
# Hornsea Project Three Offshore Wind Farm Onshore Historic or Scheduled Monument Sites Plan Sheet 18 of 35

APFP Regulations Reference : 5(2)(m) Application Document Number : A2.8.2

### Hornsea Project Three

- Order Limits
- ▲ Grades I and II\* Listed Building
- Grade II Listed Building

Source:  
Agreement For Lease © Crown Copyright 2018, all rights reserved  
Contains OS Open data © Crown copyright and database right 2018  
Contains OS base mapping data © Crown copyright and database right (2017) Ordnance Survey. Licence number: 0100031673



Coordinate system: British National Grid

Vertical reference: ODN

Scale @ A1: 1:2500

0 25 50 100 150 200 Metres

0 25 50 100 150 200 Yards

REV	REMARK	DATE
00	First Issue	May 2018

Hornsea Project Three Offshore Wind Farm  
APFP Regulations Reference: 5(2)(m)  
Application Document Number: A2.8.2  
Document no: HOW03APP08  
Created by: NATMIO  
Checked by: ANGLUY  
Approved by: STLUV



320000

320500

320000

320000

320500

320000

611500

612000

612500



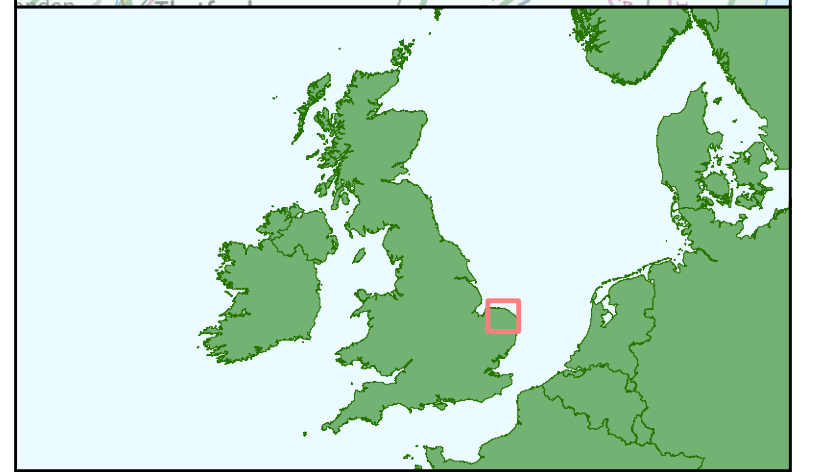
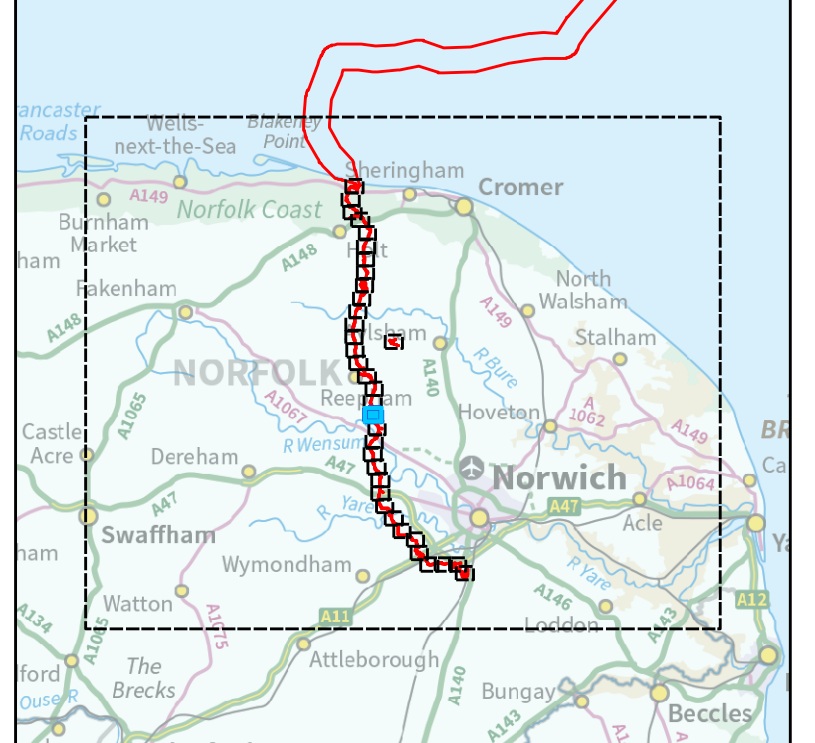
# Hornsea Project Three Offshore Wind Farm Onshore Historic or Scheduled Monument Sites Plan Sheet 19 of 35

APFP Regulations Reference : 5(2)(m) Application Document Number : A2.8.2

## Hornsea Project Three

- Order Limits
- ▲ Grades I and II\* Listed Building
- Grade II Listed Building

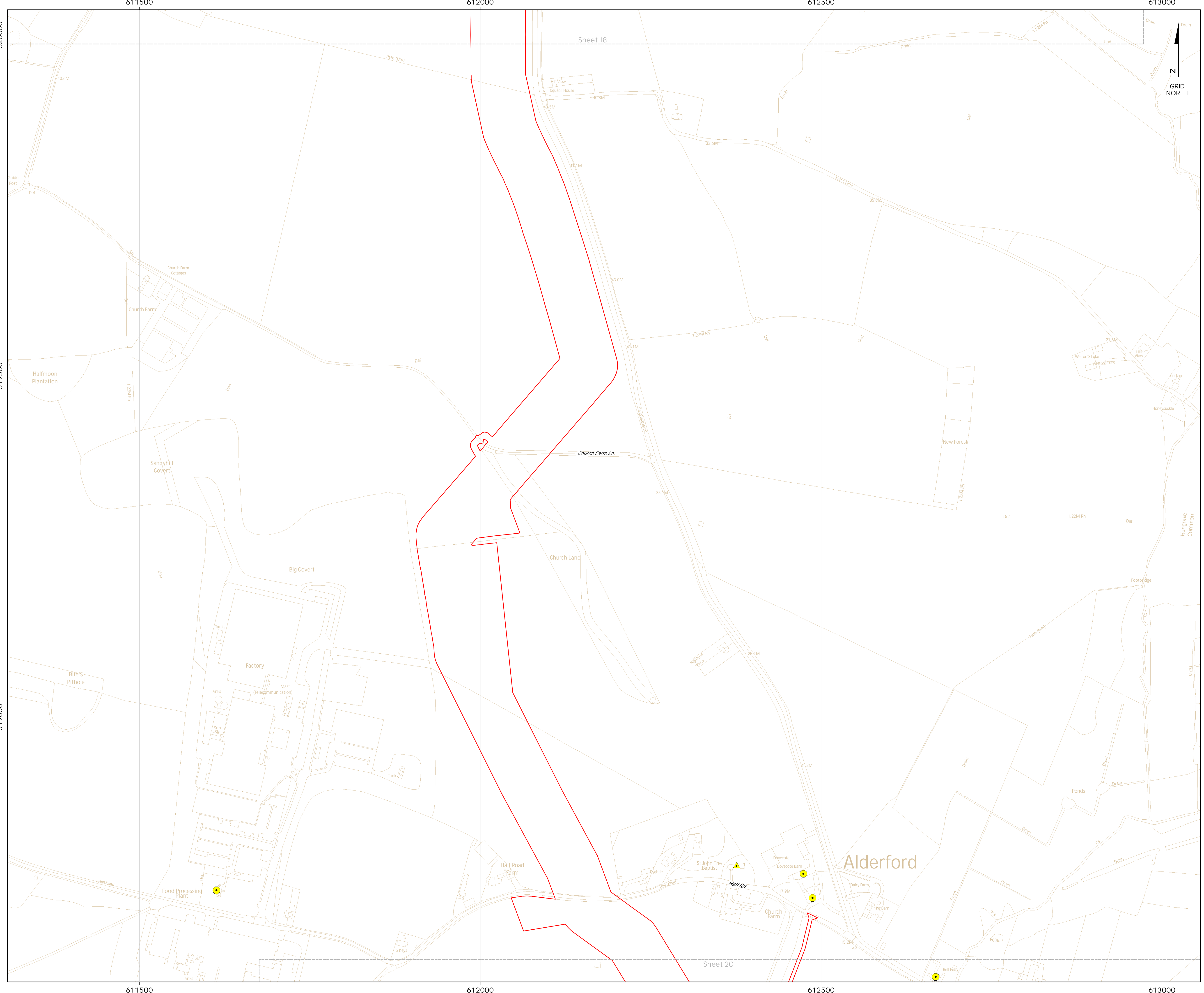
Source:  
Agreement For Lease © Crown Copyright 2018, all rights reserved  
Contains OS Open data © Crown copyright and database right 2018  
Contains OS base mapping data © Crown copyright and database  
rights (2017) Ordnance Survey. Licence number: 0100031673



Coordinate system: British National Grid  
Vertical reference: ODN  
Scale @ A1: 1:2500

REV	REMARK	DATE
00	First Issue	May 2018
...	...	...
...	...	...
...	...	...
...	...	...

Hornsea Project Three Offshore Wind Farm  
APFP Regulations Reference: 5(2)(m)  
Application Document Number: A2.8.2  
Document no: HOW03APP08  
Created by: NATM  
Checked by: ANGLUY  
Approved by: STLV



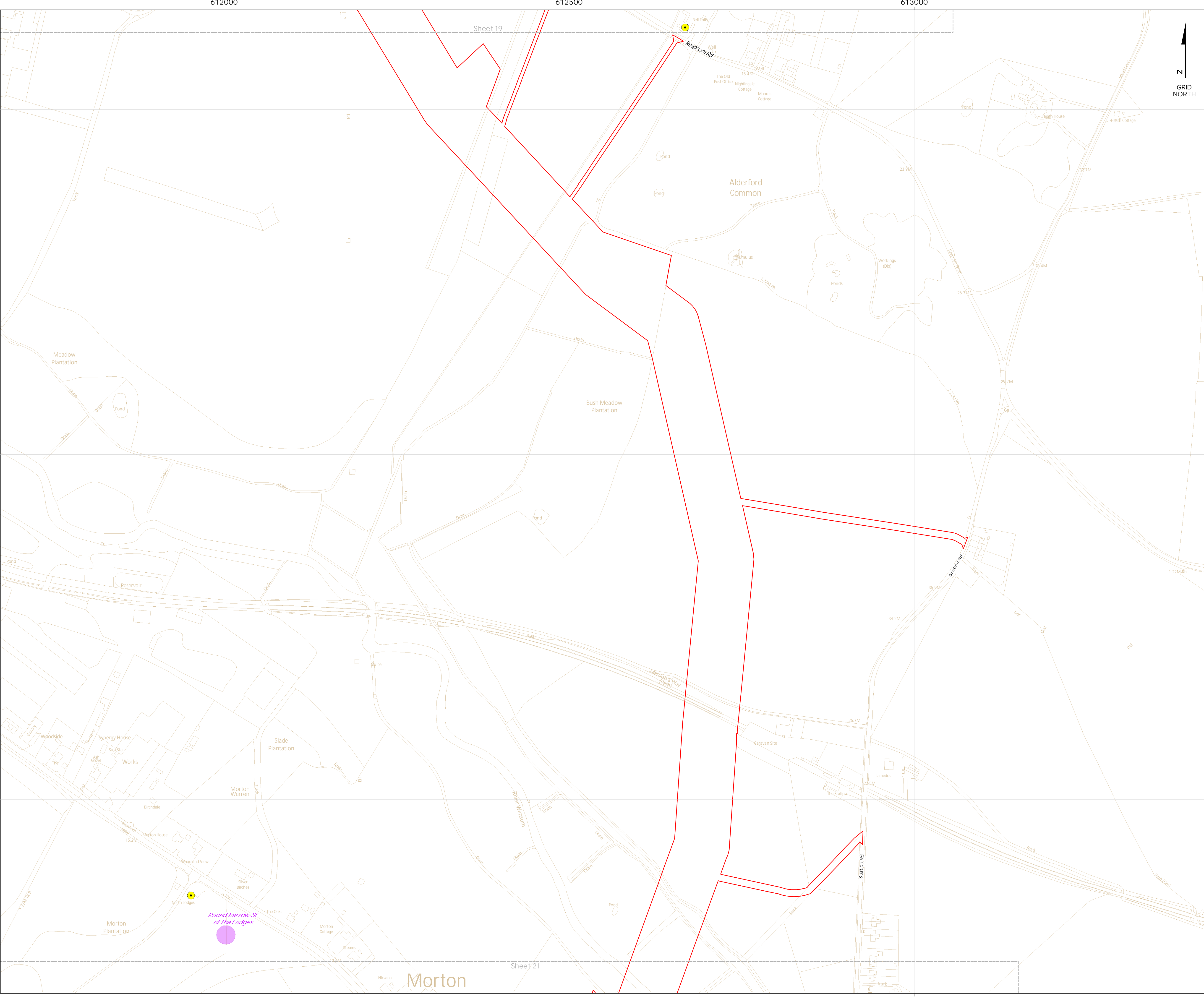
611500 612000 612500 613000  
320000  
Sheet 18

319500  
Church Farm Ln

319000  
Alderford

611500 612000 612500 613000  
Sheet 20



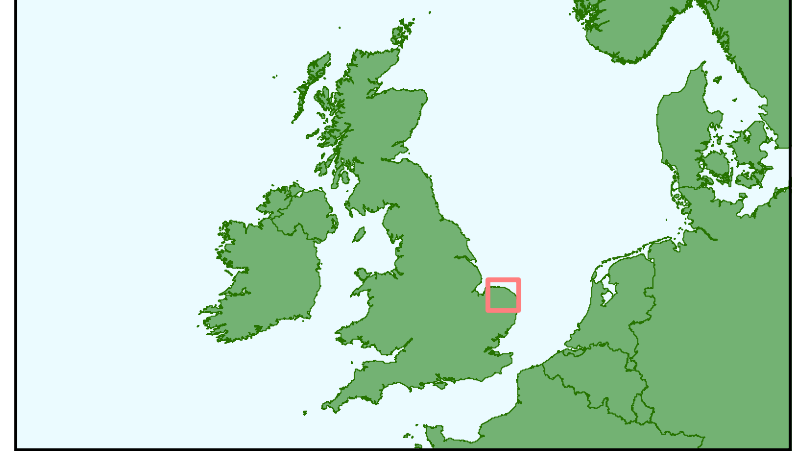
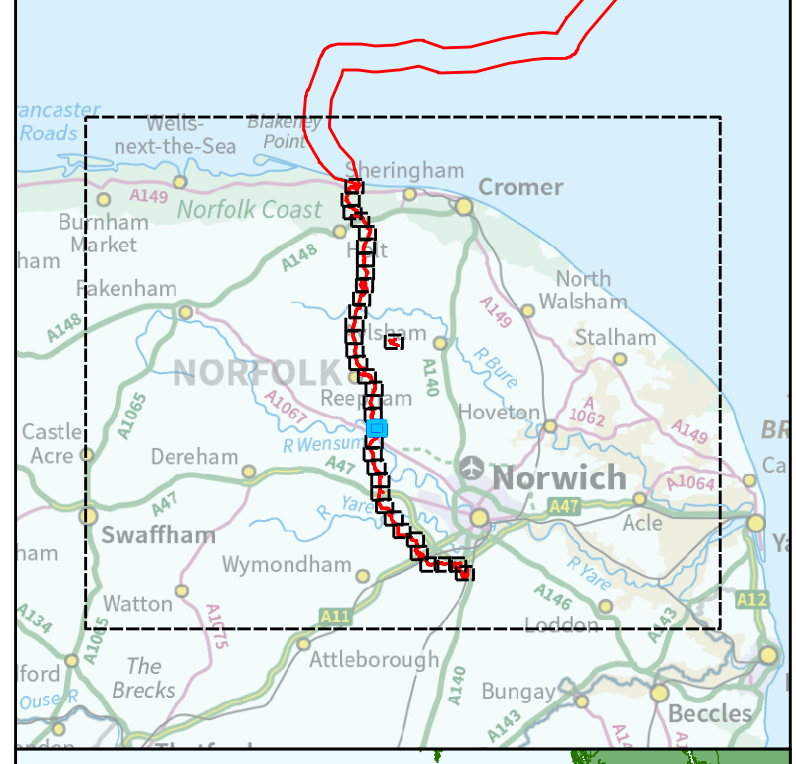


# Hornsea Project Three Offshore Wind Farm Onshore Historic or Scheduled Monument Sites Plan Sheet 20 of 35

APFP Regulations Reference : 5(2)(m) Application Document Number : A2.8.2

- Hornsea Project Three**
- Order Limits
  - Grade II Listed Building
  - Scheduled Monument

Source:  
Agreement For Lease © Crown Copyright 2018, all rights reserved  
Contains OS Open data © Crown copyright and database right 2018  
Contains OS base mapping data © Crown copyright and database  
rights (2017) Ordnance Survey. Licence number: 0100031673

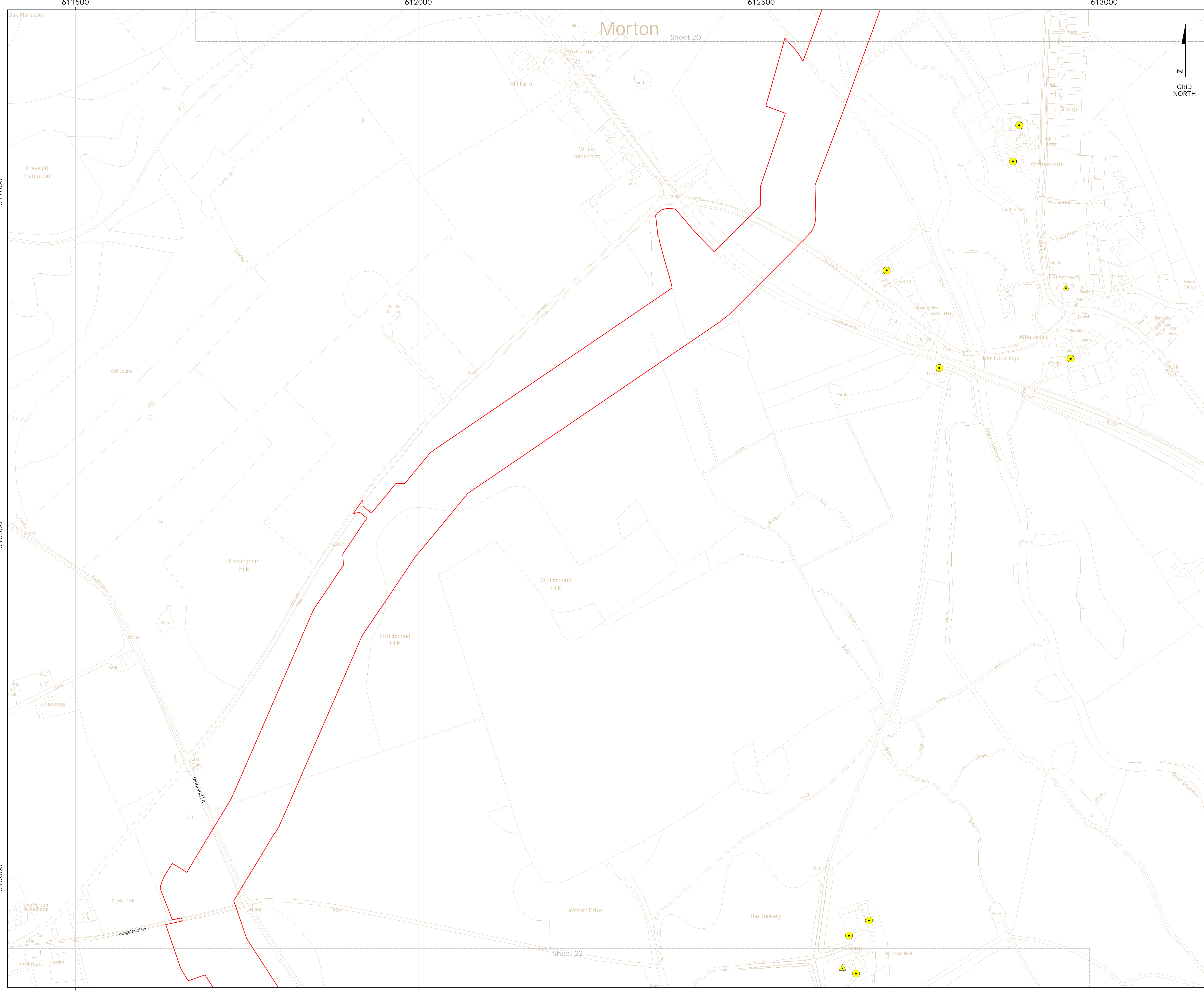


Coordinate system: British National Grid  
Vertical reference: ODN  
Scale @ A1: 1:2500

0 25 50 100 150 200 Metres  
0 25 50 100 150 200 Yards

REV	REMARK	DATE
00	First Issue	May 2018
...	...	...
...	...	...
...	...	...
...	...	...



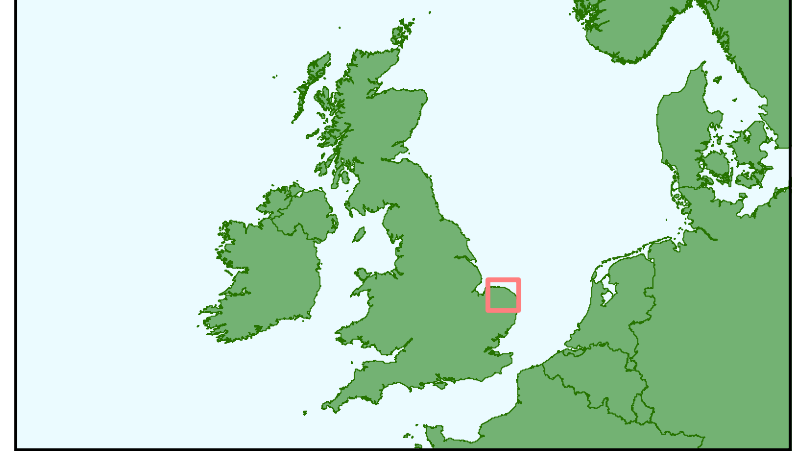


# Hornsea Project Three Offshore Wind Farm Onshore Historic or Scheduled Monument Sites Plann Sheet 21 of 35

APFP Regulations Reference : 5(2)(m) Application Document Number : A2.8.2

- Hornsea Project Three**
- Order Limits
  - ▲ Grades I and II\* Listed Building
  - Grade II Listed Building

Source:  
Agreement For Lease © Crown Copyright 2018, all rights reserved  
Contains OS Open data © Crown copyright and database right 2018  
Contains OS base map data © Crown copyright and database right (2017) Ordnance Survey. Licence number: 0100031673



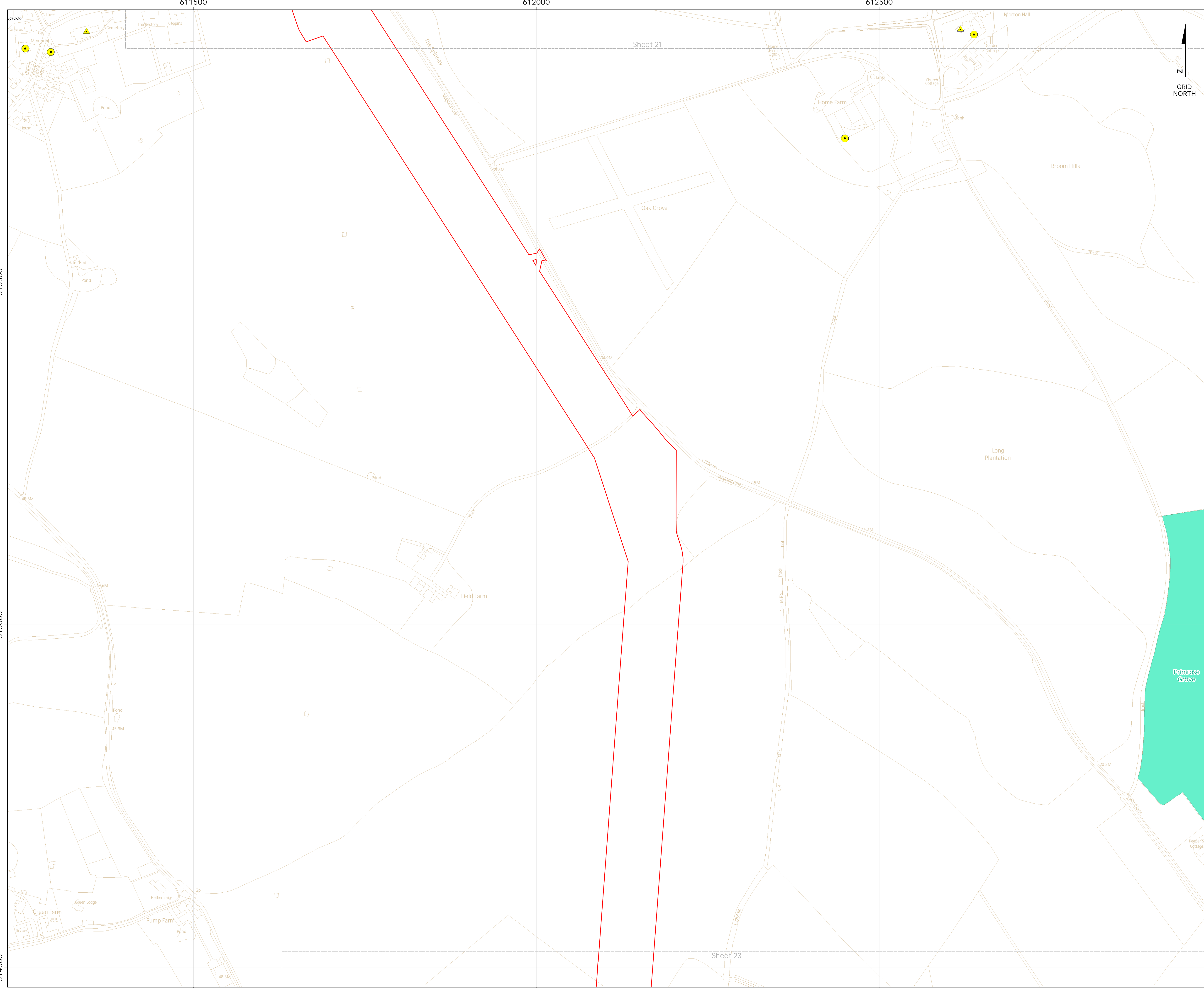
Coordinate system: British National Grid  
Vertical reference: ODN  
Scale @ A1: 1:2500

REV	REMARK	DATE
00	First Issue	May 2018
...	...	...
...	...	...
...	...	...

Hornsea Project Three Offshore Wind Farm  
APFP Regulations Reference: 5(2)(m)  
Application Document Number: A2.8.2  
Document no: HOW03APP08  
Created by: NATMCO  
Checked by: ANGLUY  
Approved by: STLUV







# Hornsea Project Three

## Offshore Wind Farm

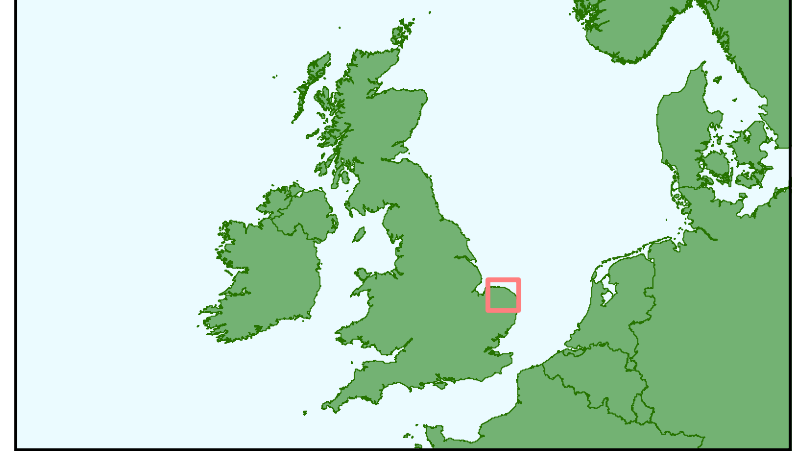
### Onshore Historic or Scheduled Monument Sites Plan

Sheet 22 of 35

APFP Regulations Reference : 5(2)(m) Application Document Number : A2.8.2

- Hornsea Project Three**
- Order Limits
  - ▲ Grades I and II\* Listed Building
  - Grade II Listed Building
  - Ancient Woodland

Source:  
Agreement For Lease © Crown Copyright 2018, all rights reserved  
Contains OS Open data © Crown copyright and database right 2018  
Contains OS base map data © Crown copyright and database right (2017) Ordnance Survey. Licence number: 0100031673



Coordinate system: British National Grid  
Vertical reference: ODN  
Scale @ A1: 1:2500

REV	REMARK	DATE
00	First Issue	May 2018

Hornsea Project Three Offshore Wind Farm  
APFP Regulations Reference: 5(2)(m)  
Application Document Number: A2.8.2  
Document no: HOW03APP08  
Created by: NATM0  
Checked by: ANGLUY  
Approved by: STLV





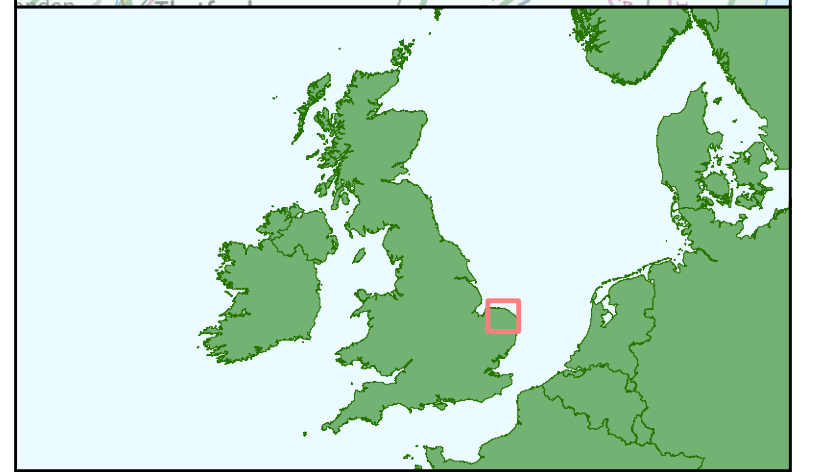
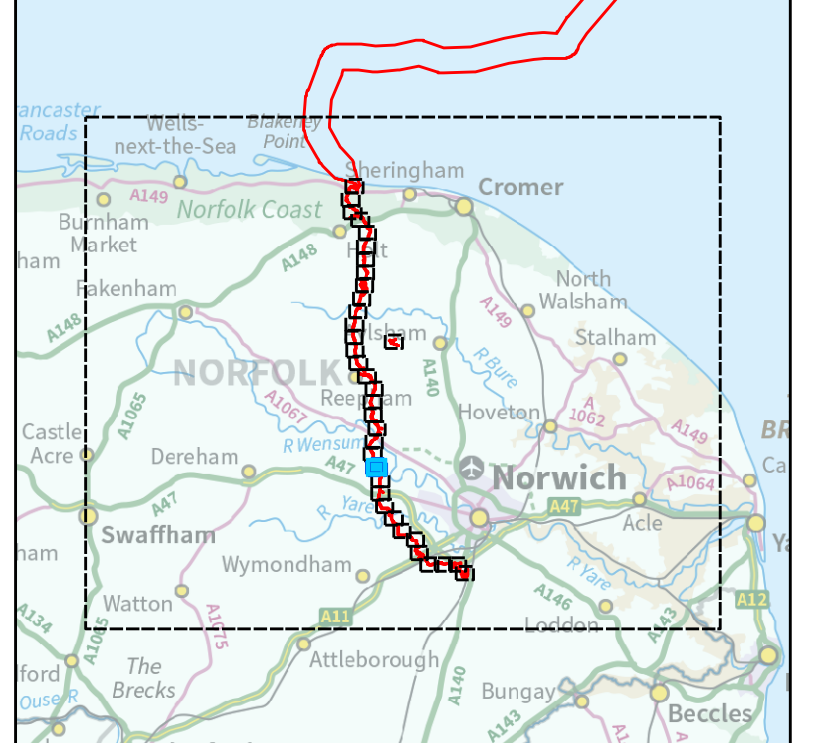
# Hornsea Project Three Offshore Wind Farm Onshore Historic or Scheduled Monument Sites Plan Sheet 23 of 35

AFFP Regulations Reference : 5(2)(m) Application Document Number : A2.8.2

## Hornsea Project Three

- Order Limits
- ▲ Grades I and II\* Listed Building
- Ancient Woodland

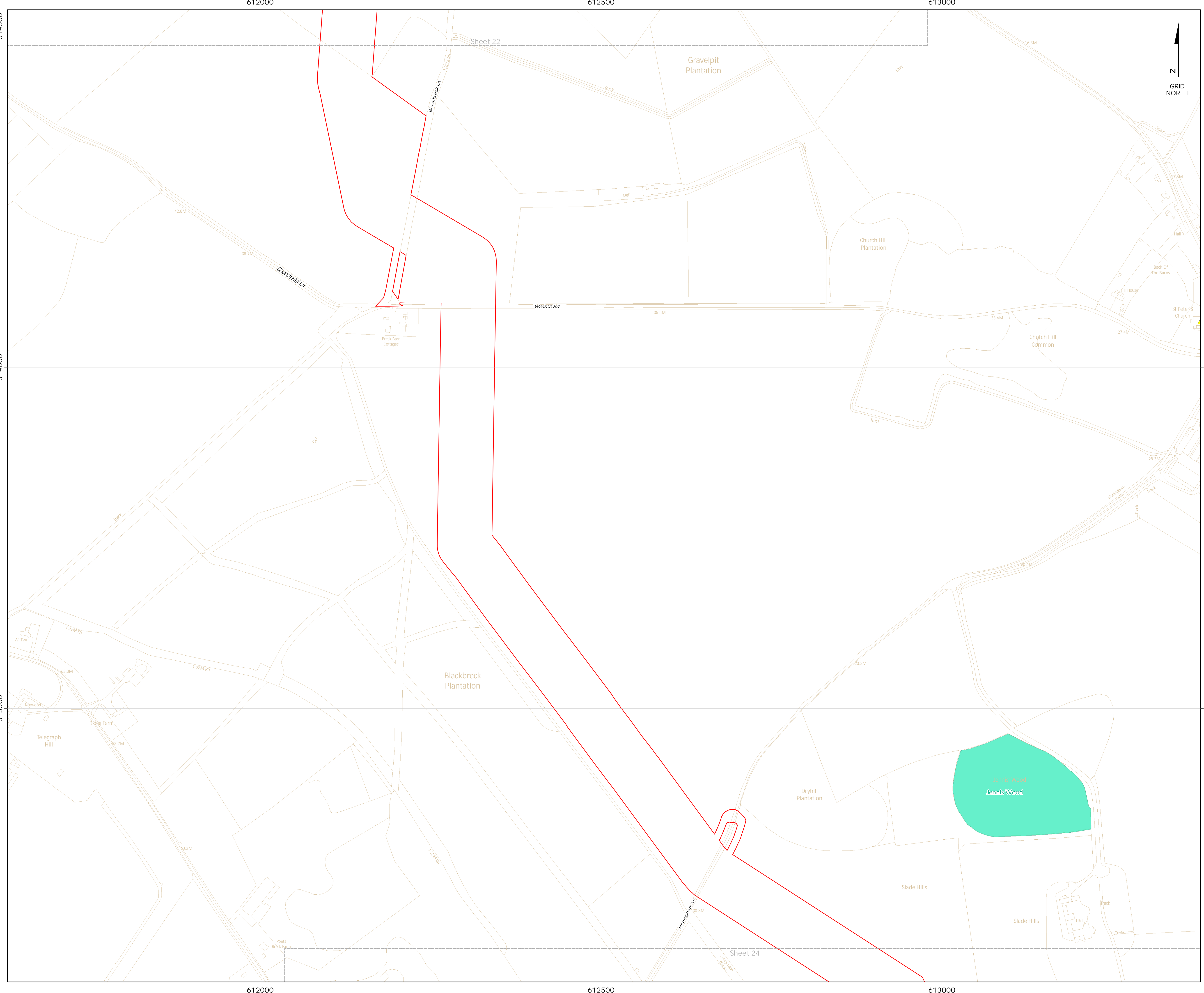
Source:  
Agreement For Lease © Crown Copyright 2018, all rights reserved  
Contains OS Open data © Crown copyright and database right 2018  
Contains OS base mapping data © Crown copyright and database  
rights (2017) Ordnance Survey. Licence number: 0100031673



Coordinate system: British National Grid  
Vertical reference: ODN  
Scale @ A1: 1:2500

REV	REMARK	DATE
00	First Issue	May 2018
...	...	...
...	...	...
...	...	...
...	...	...

Hornsea Project Three Offshore Wind Farm  
AFFP Regulations Reference: 5(2)(m)  
Application Document Number: A2.8.2  
Document no: HOW03APP08  
Created by: NATMIO  
Checked by: ANGLUY  
Approved by: STLIV



612000 612500 613000  
314500  
Sheet 22

314000

313500

612000 612500 613000  
Sheet 24



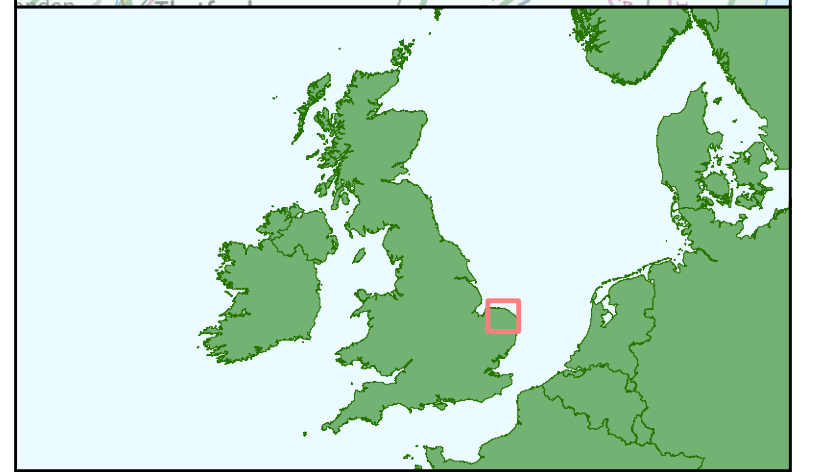
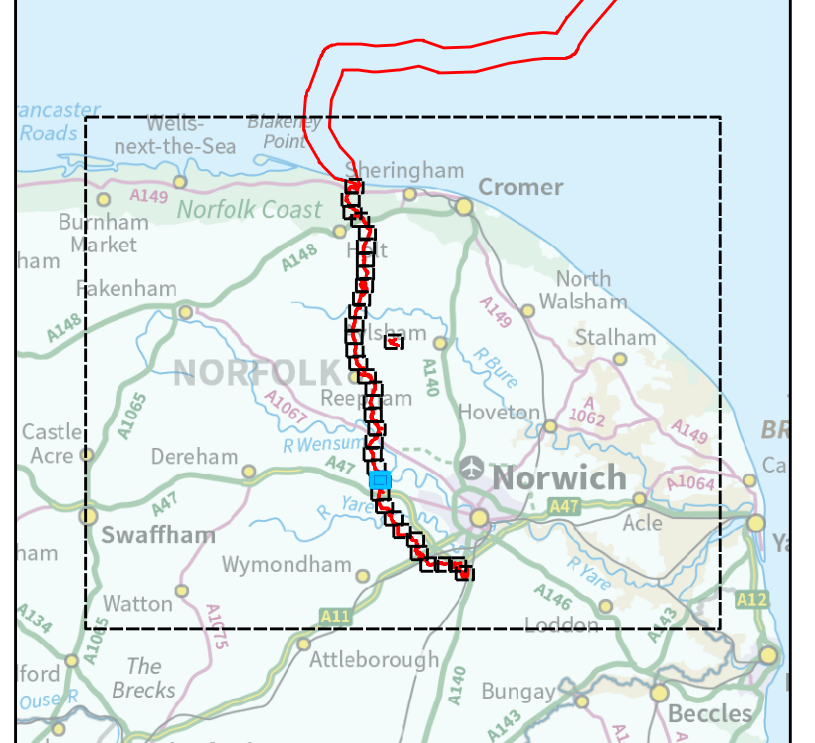
# Hornsea Project Three Offshore Wind Farm Onshore Historic or Scheduled Monument Sites Plan Sheet 24 of 35

APFP Regulations Reference : 5(2)(m) Application Document Number : A2.8.2

## Hornsea Project Three

- Order Limits
- Ancient Woodland

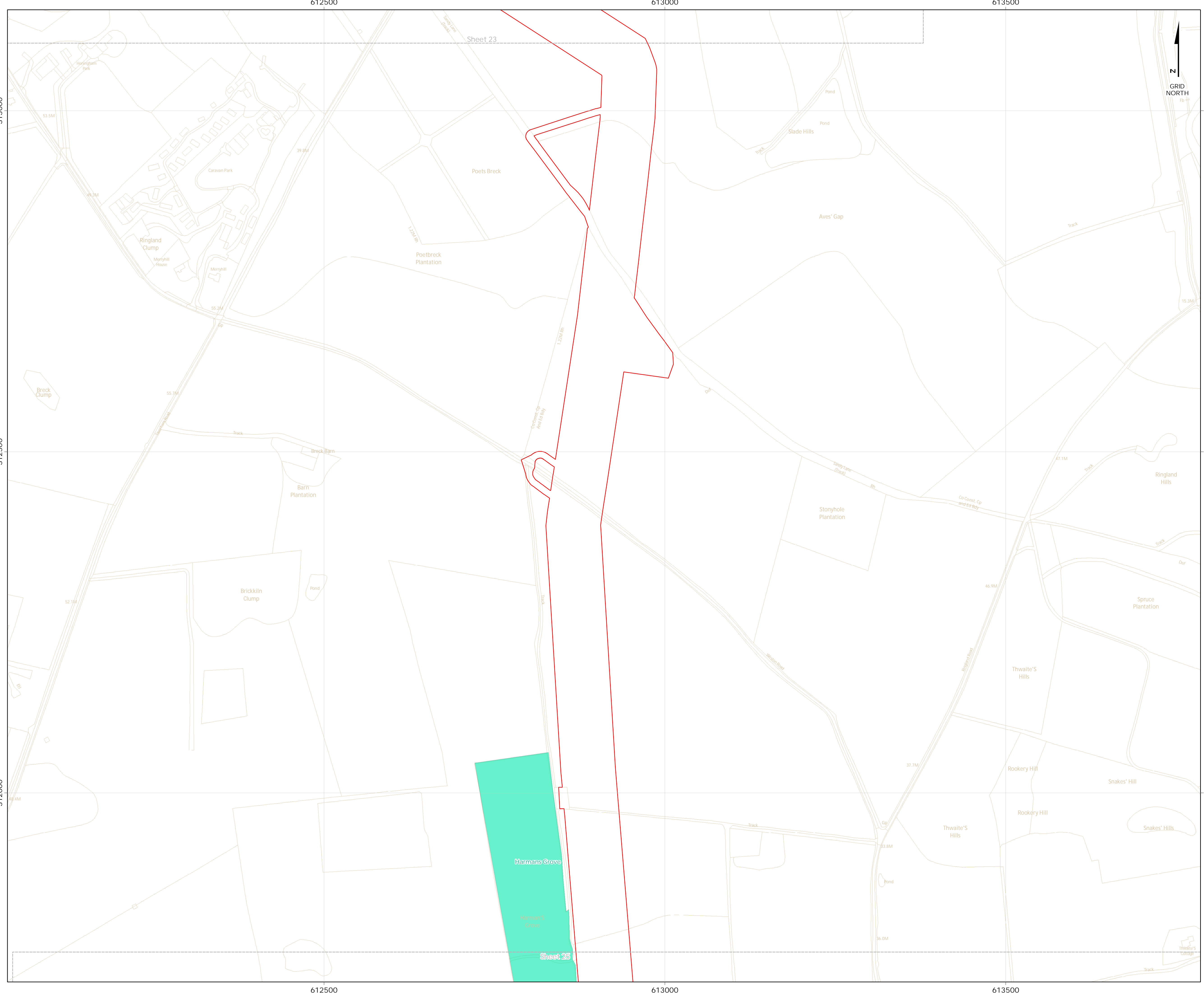
Source:  
Agreement For Lease © Crown Copyright 2018, all rights reserved  
Contains OS Open data © Crown copyright and database right 2018  
Contains OS base mapping data © Crown copyright and database  
rights (2017) Ordnance Survey. Licence number: 0100031673



Coordinate system: British National Grid  
Vertical reference: ODN  
Scale @ A1: 1:2500

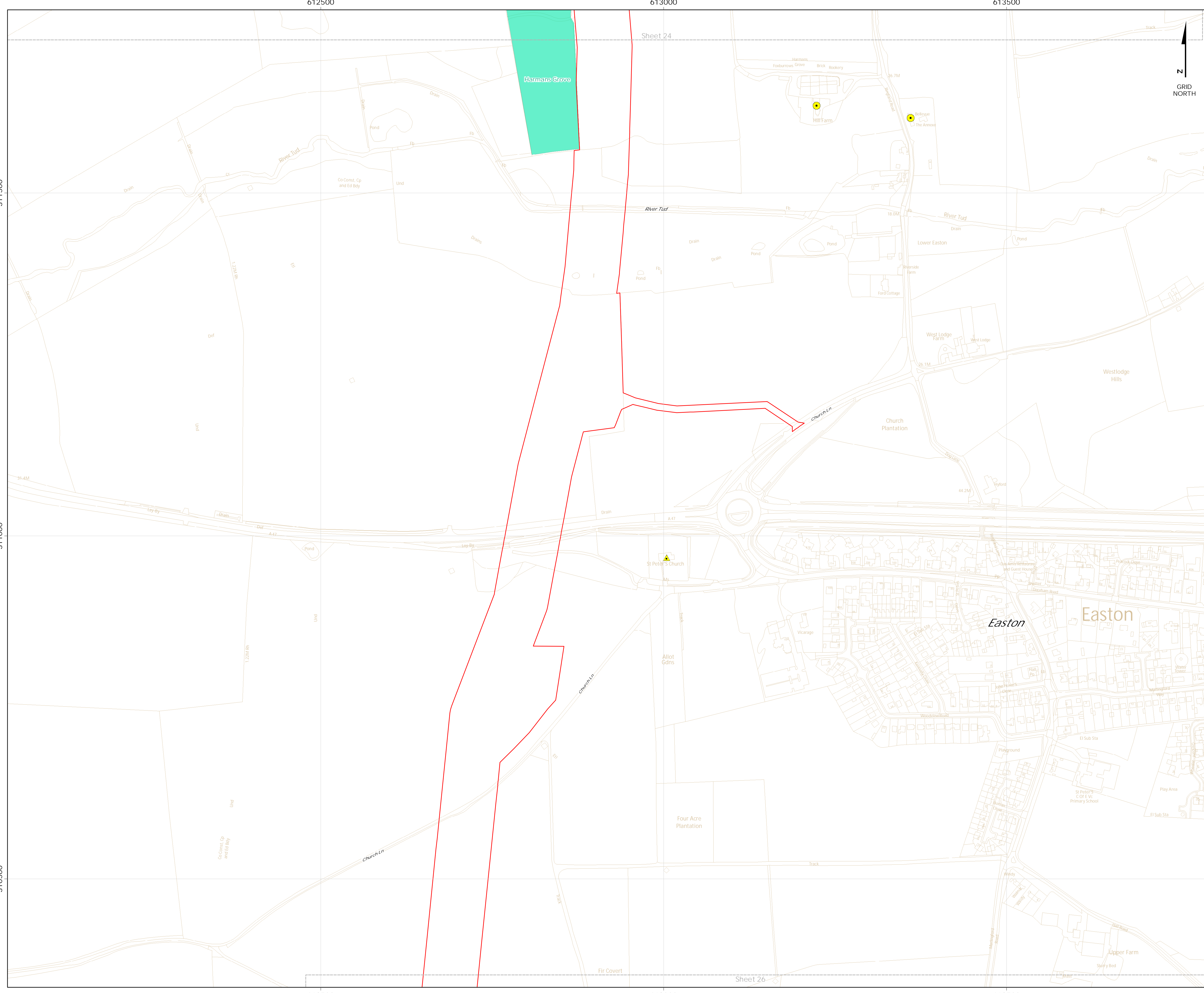
REV	REMARK	DATE
00	First Issue	May 2018
...	...	...
...	...	...
...	...	...
...	...	...

Hornsea Project Three Offshore Wind Farm  
APFP Regulations Reference: 5(2)(m)  
Application Document Number: A2.8.2  
Document no: HOW03APP08  
Created by: NATM0  
Checked by: ANGLU  
Approved by: STLUV



Sheet 25





# Hornsea Project Three

## Offshore Wind Farm

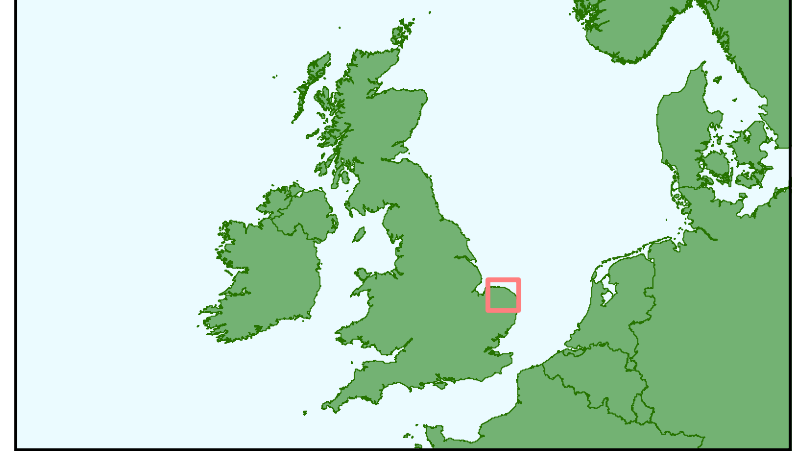
### Onshore Historic or Scheduled Monument Sites Plan

Sheet 25 of 35

APFP Regulations Reference : 5(2)(m) Application Document Number : A2.8.2

- Hornsea Project Three**
- Order Limits
  - ▲ Grades I and II\* Listed Building
  - Grade II Listed Building
  - Ancient Woodland

Source:  
Agreement For Lease © Crown Copyright 2018, all rights reserved  
Contains OS Open data © Crown copyright and database right 2018  
Contains OS base mapping data © Crown copyright and database right (2017) Ordnance Survey. Licence number: 0100031673

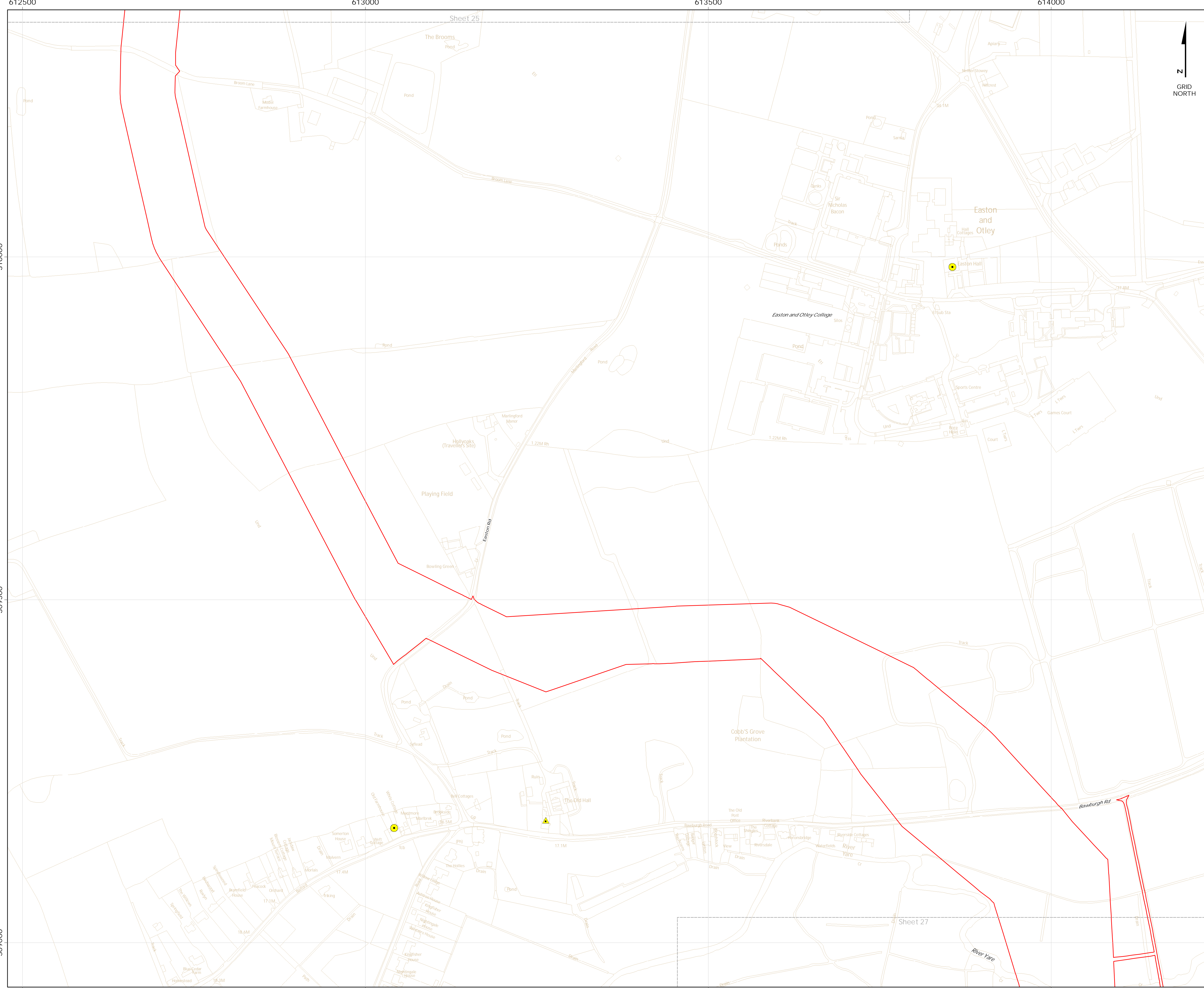


Coordinate system: British National Grid  
Vertical reference: ODN  
Scale @ A1: 1:2500

REV	REMARK	DATE
00	First Issue	May 2018

Hornsea Project Three Offshore Wind Farm  
APFP Regulations Reference: 5(2)(m)  
Application Document Number: A2.8.2  
Document no: HOW03APP08  
Created by: NATM  
Checked by: ANGLU  
Approved by: STLUV



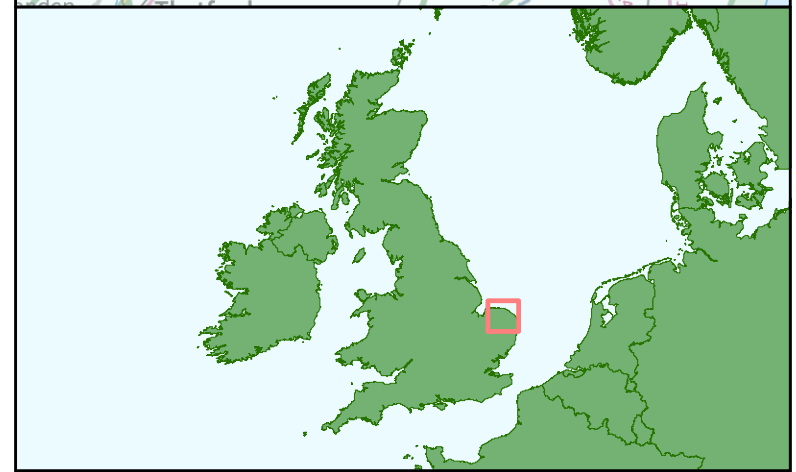


# Hornsea Project Three Offshore Wind Farm Onshore Historic or Scheduled Monument Sites Plan Sheet 26 of 35

APFP Regulations Reference : 5(2)(m) Application Document Number : A2.8.2

- Hornsea Project Three**
- Order Limits
  - ▲ Grades I and II\* Listed Building
  - Grade II Listed Building

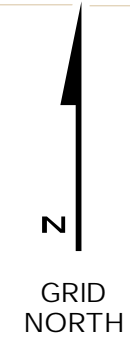
Source:  
Agreement for Lease © Crown Copyright 2018, all rights reserved  
Contains OS Open data © Crown copyright and database right 2018  
Contains OS base map data © Crown copyright and database right (2017) Ordnance Survey. Licence number: 0100031673



Coordinate system: British National Grid  
Vertical reference: ODN  
Scale @ A1: 1:2500

REV	REMARK	DATE
00	First Issue	May 2018
...	...	...
...	...	...
...	...	...

Hornsea Project Three Offshore Wind Farm  
APFP Regulations Reference: 5(2)(m)  
Application Document Number: A2.8.2  
Document no: HOW03APP08  
Created by: NATM  
Checked by: ANGLU  
Approved by: STLV



612500  
310000  
309500  
309000  
612500

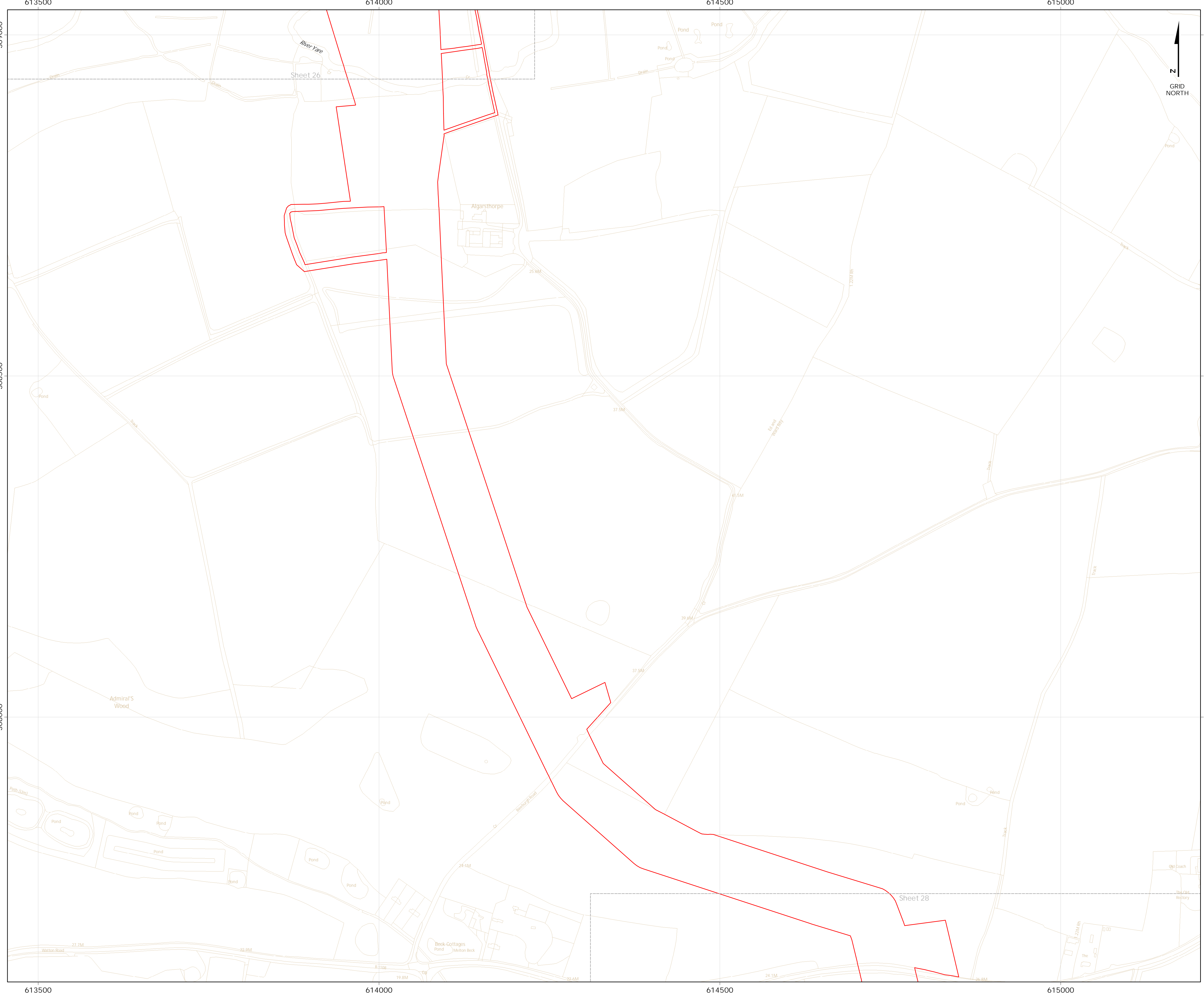
613000  
613000  
613000  
613000  
613000

613500  
613500  
613500  
613500  
613500

614000  
614000  
614000  
614000  
614000

310000  
309500  
309000  
309000  
309000






# Hornsea Project Three Offshore Wind Farm Onshore Historic or Scheduled Monument Sites Plan Sheet 27 of 35

APFP Regulations Reference : 5(2)(m) Application Document Number : A2.8.2

**Hornsea Project Three**  
Order Limits



Source:  
Agreement For Lease © Crown Copyright 2018, all rights reserved  
Contains OS Open data © Crown copyright and database right 2018  
Contains OS base mapping data © Crown copyright and database right (2017) Ordnance Survey. Licence number: 010001673



Coordinate system: British National Grid  
Vertical reference: ODN  
Scale @ A1: 1:2500

REV	REMARK	DATE
00	First Issue	May 2018
...	...	...
...	...	...
...	...	...
...	...	...

Hornsea Project Three Offshore Wind Farm  
APFP Regulations Reference: 5(2)(m)  
Application Document Number: A2.8.2  
Document no: HOW03APP08  
Created by: NATM0  
Checked by: ANGLV  
Approved by: STLV





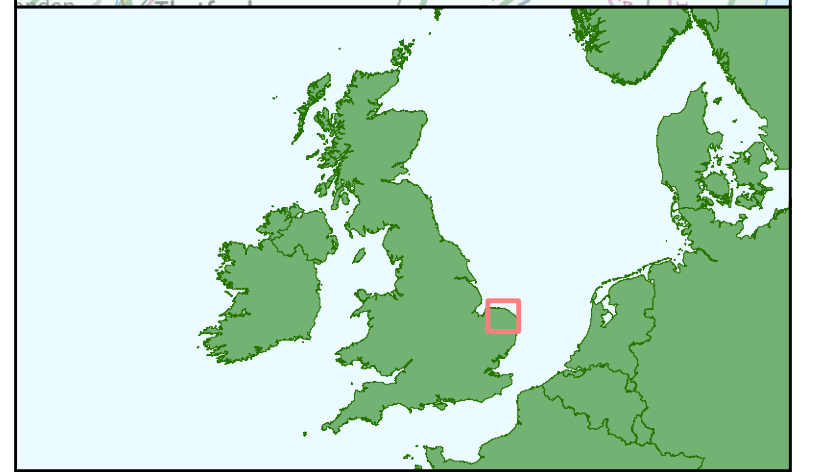
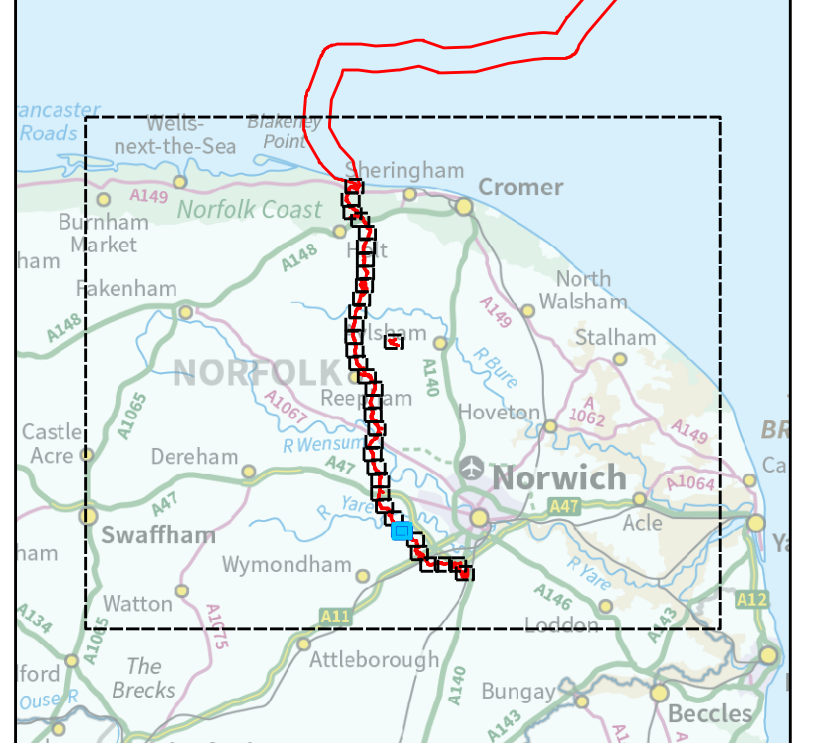
# Hornsea Project Three Offshore Wind Farm Onshore Historic or Scheduled Monument Sites Plan Sheet 28 of 35

APFP Regulations Reference : 5(2)(m) Application Document Number : A2.8.2

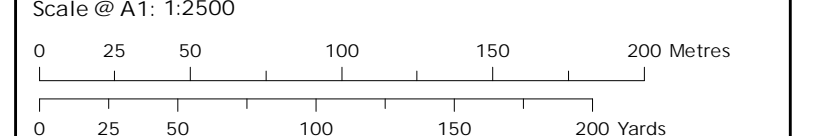
## Hornsea Project Three

- Order Limits
- ▲ Grades I and II\* Listed Building
- Grade II Listed Building

Source:  
Agreement For Lease © Crown Copyright 2018, all rights reserved  
Contains OS Open data © Crown copyright and database right 2018  
Contains OS base mapping data © Crown copyright and database  
right (2017) Ordnance Survey. Licence number: 0100031673

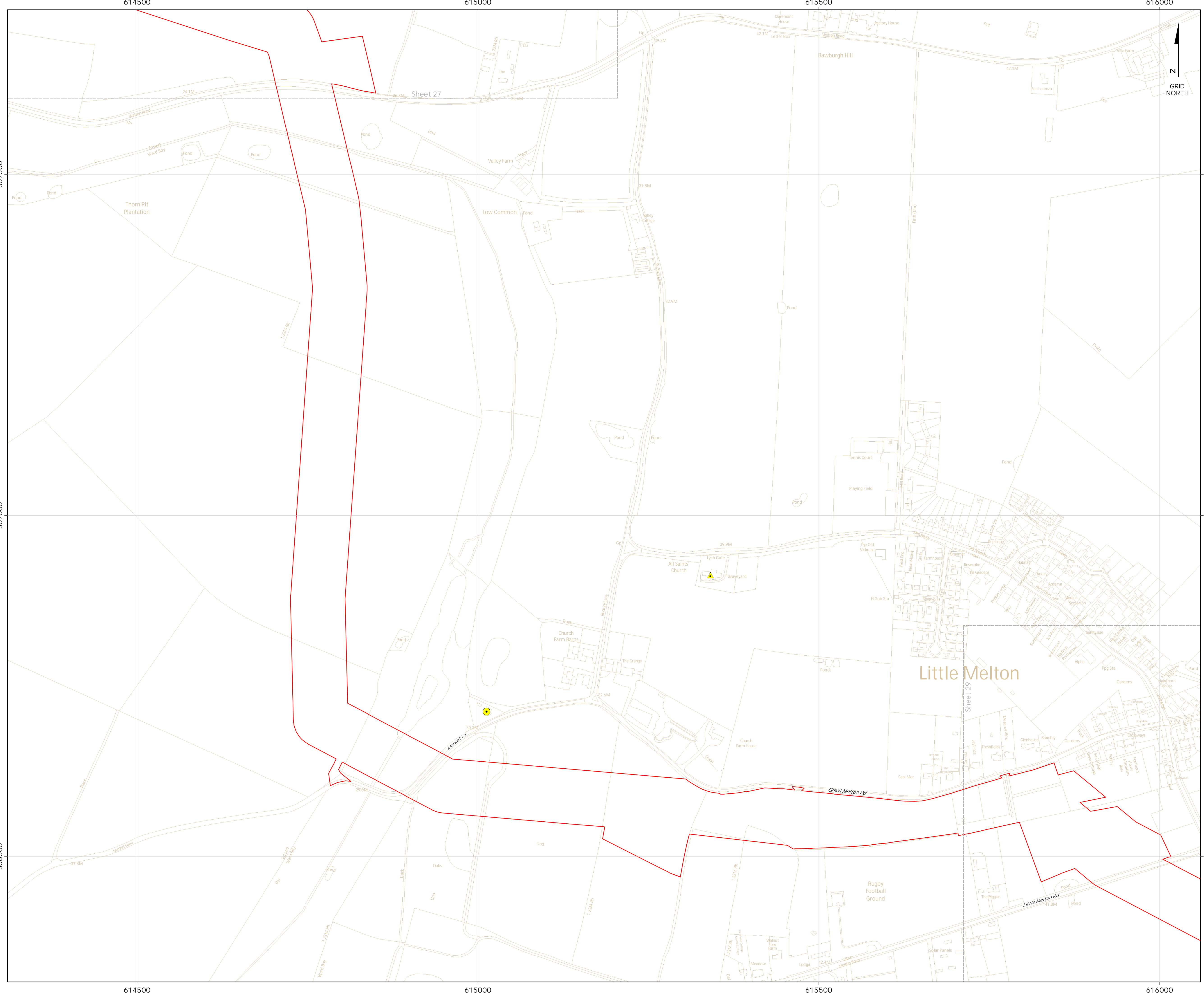


Coordinate system: British National Grid  
Vertical reference: ODN  
Scale @ A1: 1:2500

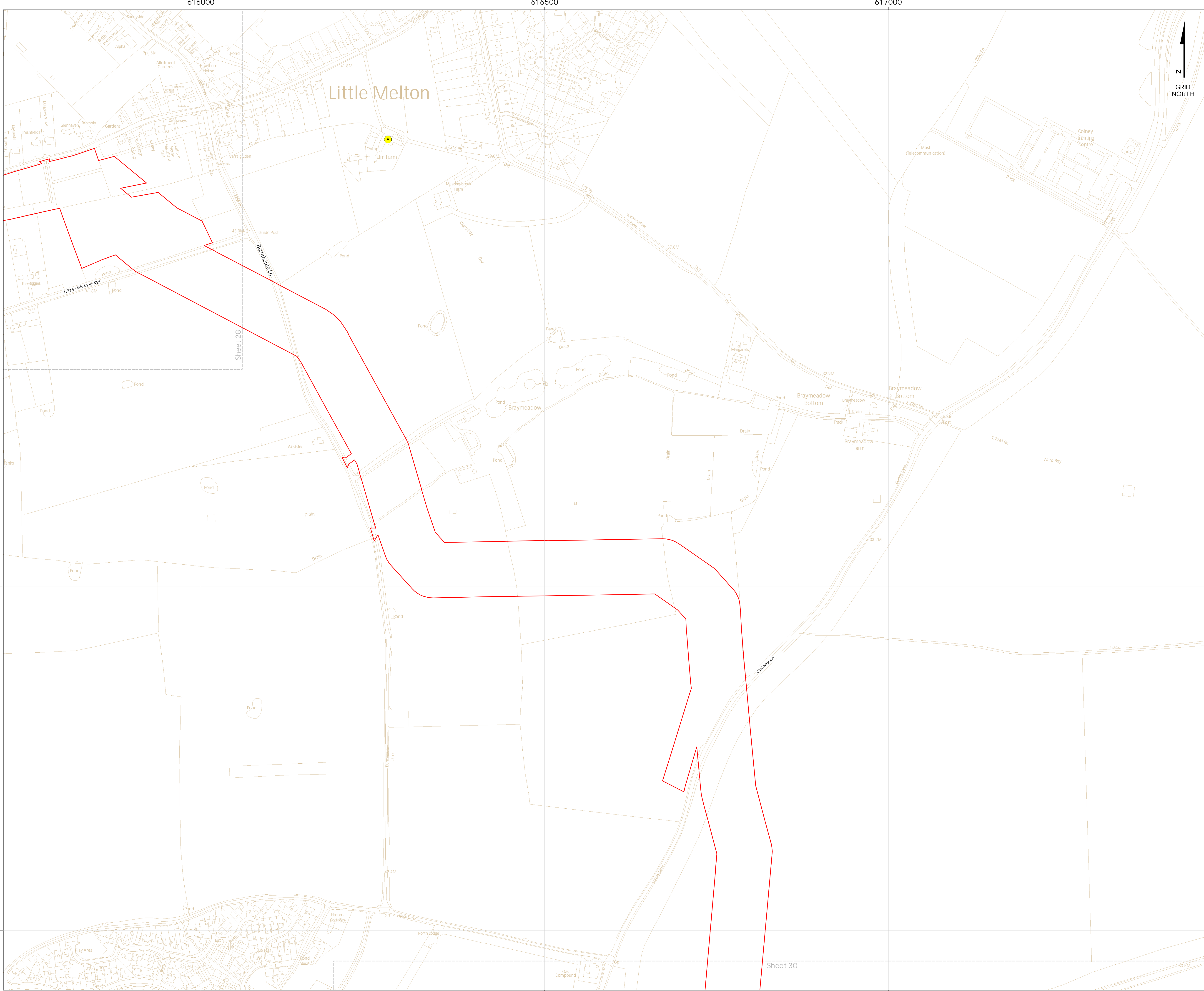


REV	REMARK	DATE
00	First Issue	May 2018

Hornsea Project Three Offshore Wind Farm  
APFP Regulations Reference: 5(2)(m)  
Application Document Number: A2.8.2  
Document no: HOW03APP08  
Created by: NATM  
Checked by: ANGLU  
Approved by: STLV







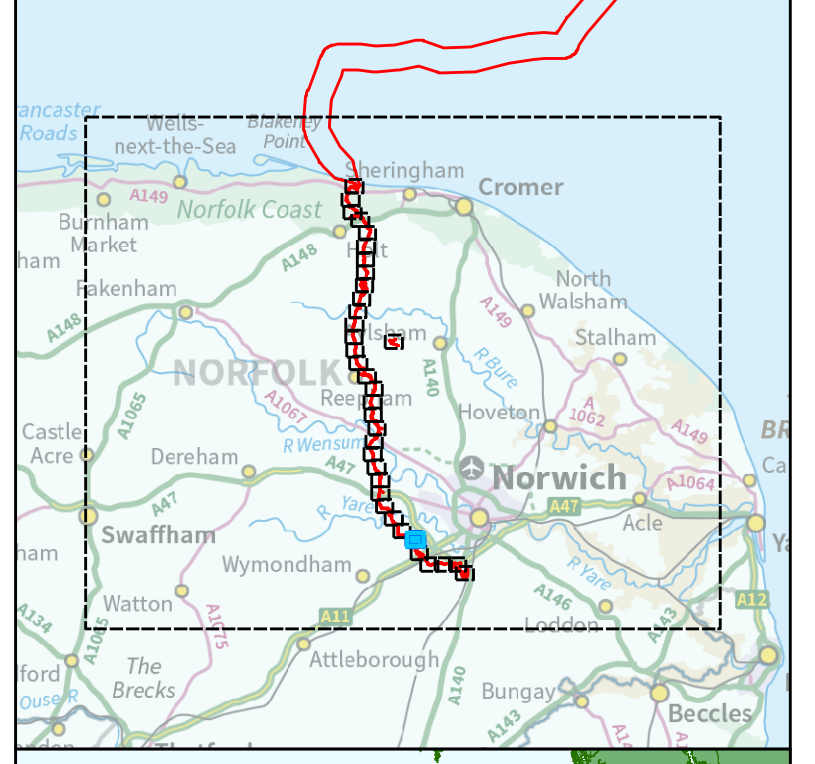
# Hornsea Project Three Offshore Wind Farm Onshore Historic or Scheduled Monument Sites Plan Sheet 29 of 35

APFP Regulations Reference : 5(2)(m) Application Document Number : A2.8.2

## Hornsea Project Three

- Order Limits
- Grade II Listed Building

Source:  
Agreement For Lease © Crown Copyright 2018, all rights reserved  
Contains OS Open data © Crown copyright and database right 2018  
Contains OS base mapping data © Crown copyright and database right (2017) Ordnance Survey. Licence number: 0100031673



Coordinate system: British National Grid  
Vertical reference: ODN  
Scale @ A1: 1:2500

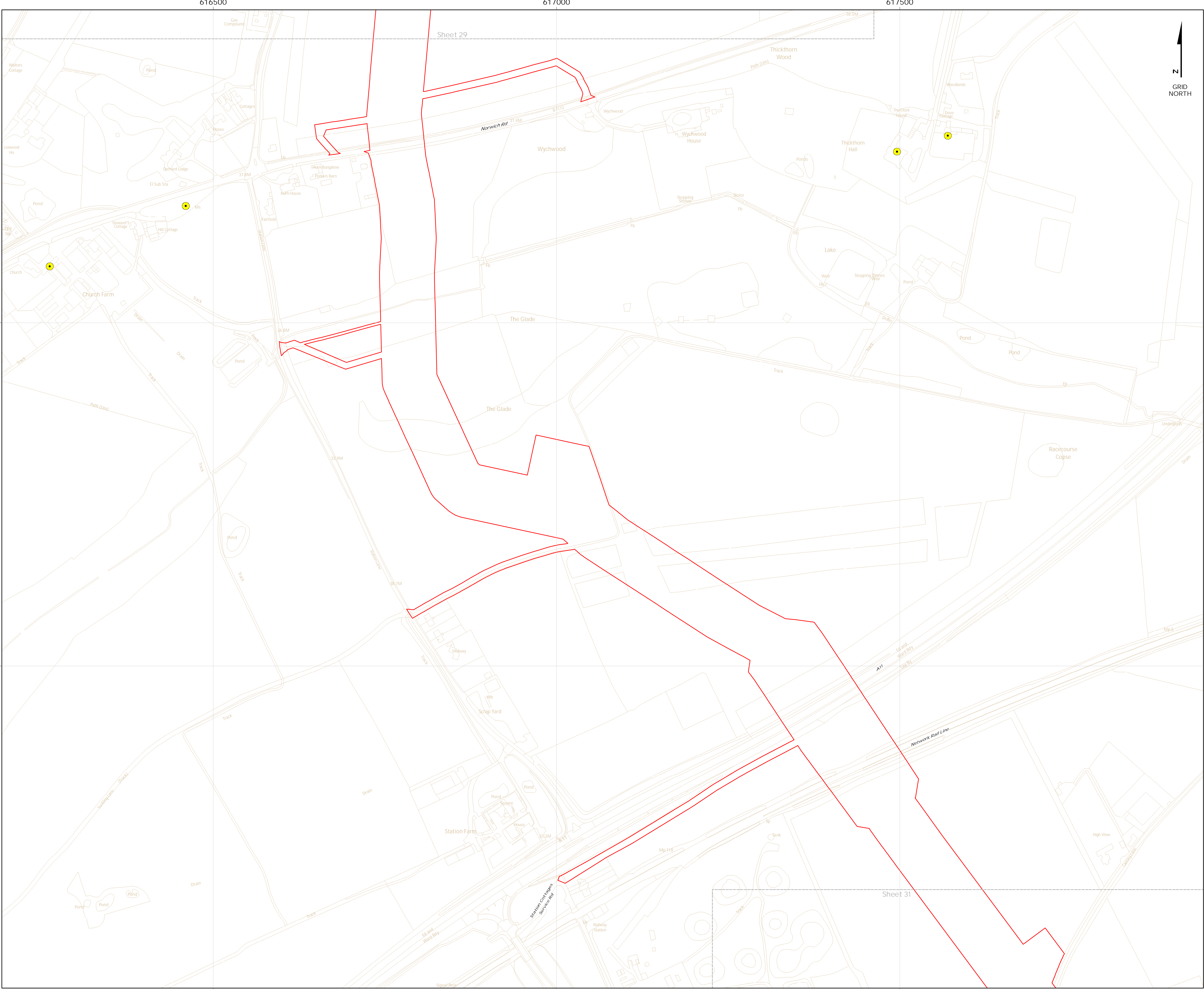
REV	REMARK	DATE
00	First Issue	May 2018
...	...	...
...	...	...
...	...	...

Hornsea Project Three Offshore Wind Farm  
APFP Regulations Reference: 5(2)(m)  
Application Document Number: A2.8.2  
Document no: HOW03APP08  
Created by: NATM  
Checked by: ANGLU  
Approved by: STLV



Sheet 30

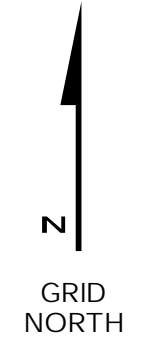




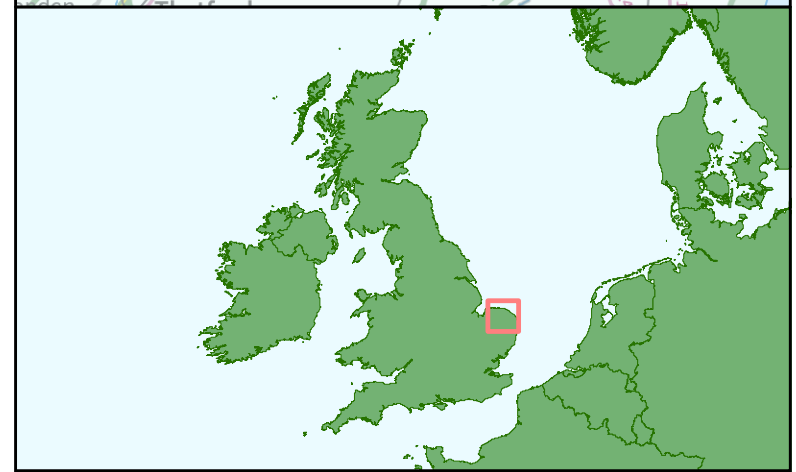
# Hornsea Project Three Offshore Wind Farm Onshore Historic or Scheduled Monument Sites Plan Sheet 30 of 35

APFP Regulations Reference : 5(2)(m) Application Document Number : A2.8.2

- Hornsea Project Three**
- Order Limits
  - Grade II Listed Building



Source:  
Agreement For Lease © Crown Copyright 2018, all rights reserved  
Contains OS Open data © Crown copyright and database right 2018  
Contains OS base mapping data © Crown copyright and database  
rights (2017) Ordnance Survey. Licence number: 0100031673



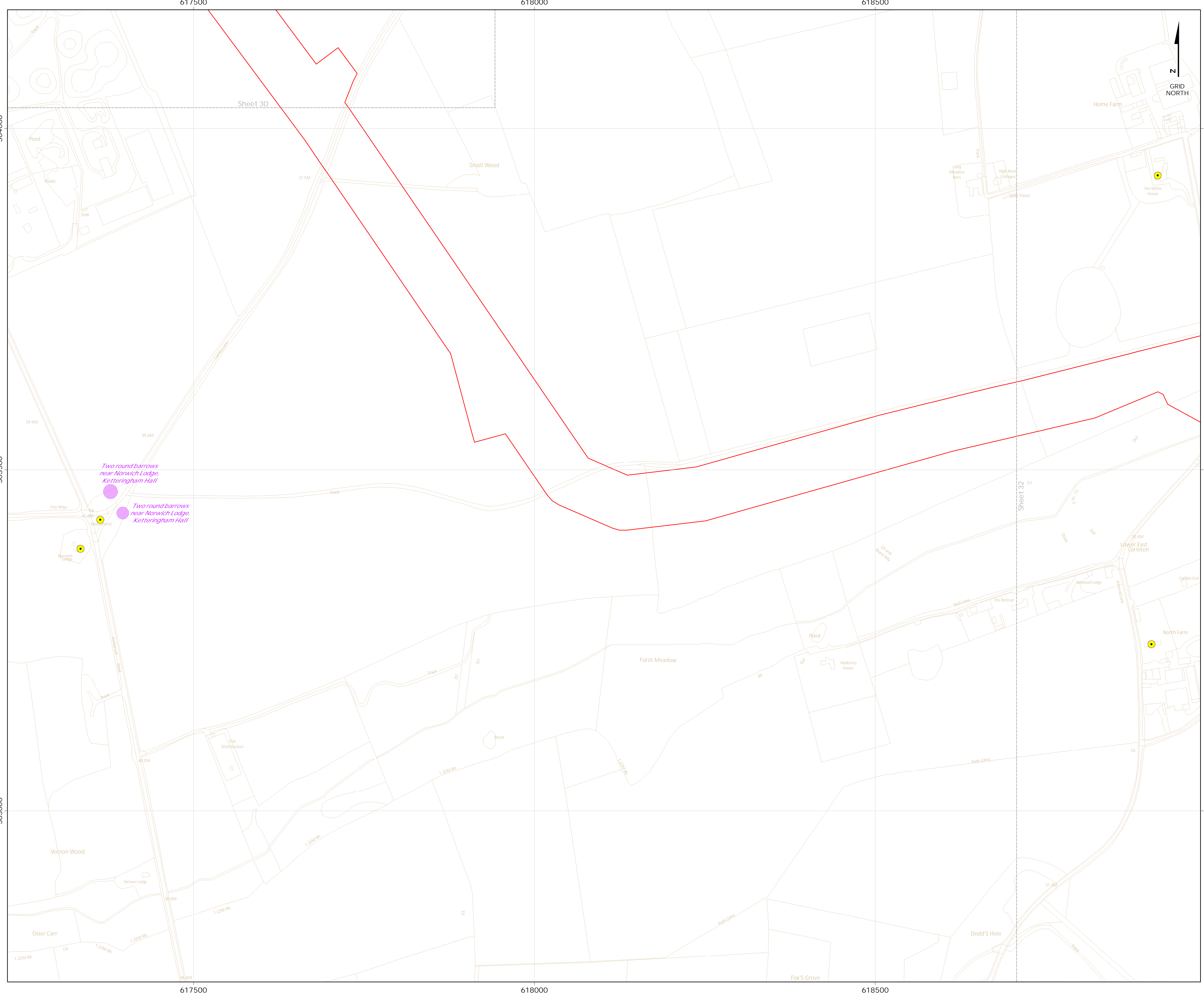
Coordinate system: British National Grid  
Vertical reference: ODN  
Scale @ A1: 1:2500

REV	REMARK	DATE
00	First Issue	May 2018

Hornsea Project Three Offshore Wind Farm  
APFP Regulations Reference: 5(2)(m)  
Application Document Number: A2.8.2  
Document no: HOW03APPOB  
Created by: NATM  
Checked by: ANGLY  
Approved by: STLV







# Hornsea Project Three

## Offshore Wind Farm

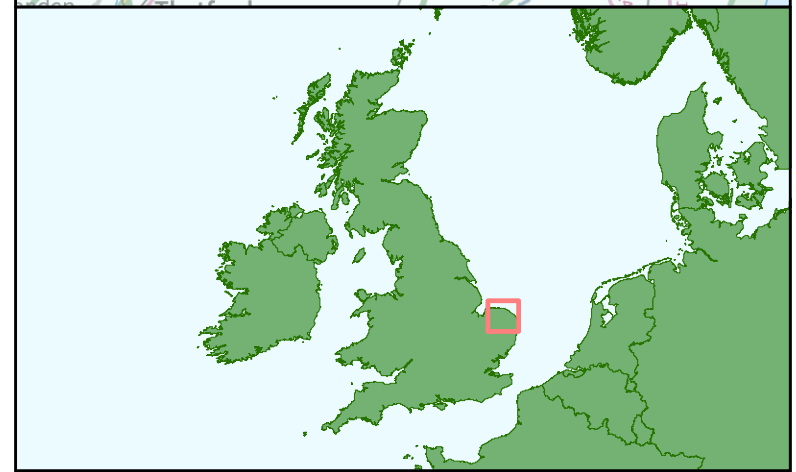
### Onshore Historic or Scheduled Monument Sites Plan

Sheet 31 of 35

APFP Regulations Reference : 5(2)(m) Application Document Number : A2.8.2

- Hornsea Project Three**
- Order Limits
  - Grade II Listed Building
  - Scheduled Monument

Source:  
Agreement For Lease © Crown Copyright 2018, all rights reserved  
Contains OS Open data © Crown copyright and database right 2018  
Contains OS base mapping data © Crown copyright and database right (2017) Ordnance Survey. Licence number: 0100031673



Coordinate system: British National Grid  
Vertical reference: ODN  
Scale @ A1: 1:2500

REV	REMARK	DATE
00	First Issue	May 2018
...	...	...
...	...	...
...	...	...
...	...	...

Hornsea Project Three Offshore Wind Farm  
APFP Regulations Reference: 5(2)(m)  
Application Document Number: A2.8.2  
Document no: HOW03APP08  
Created by: NATM0  
Checked by: ANGLU  
Approved by: STLV





619000

619500

620000

# Hornsea Project Three

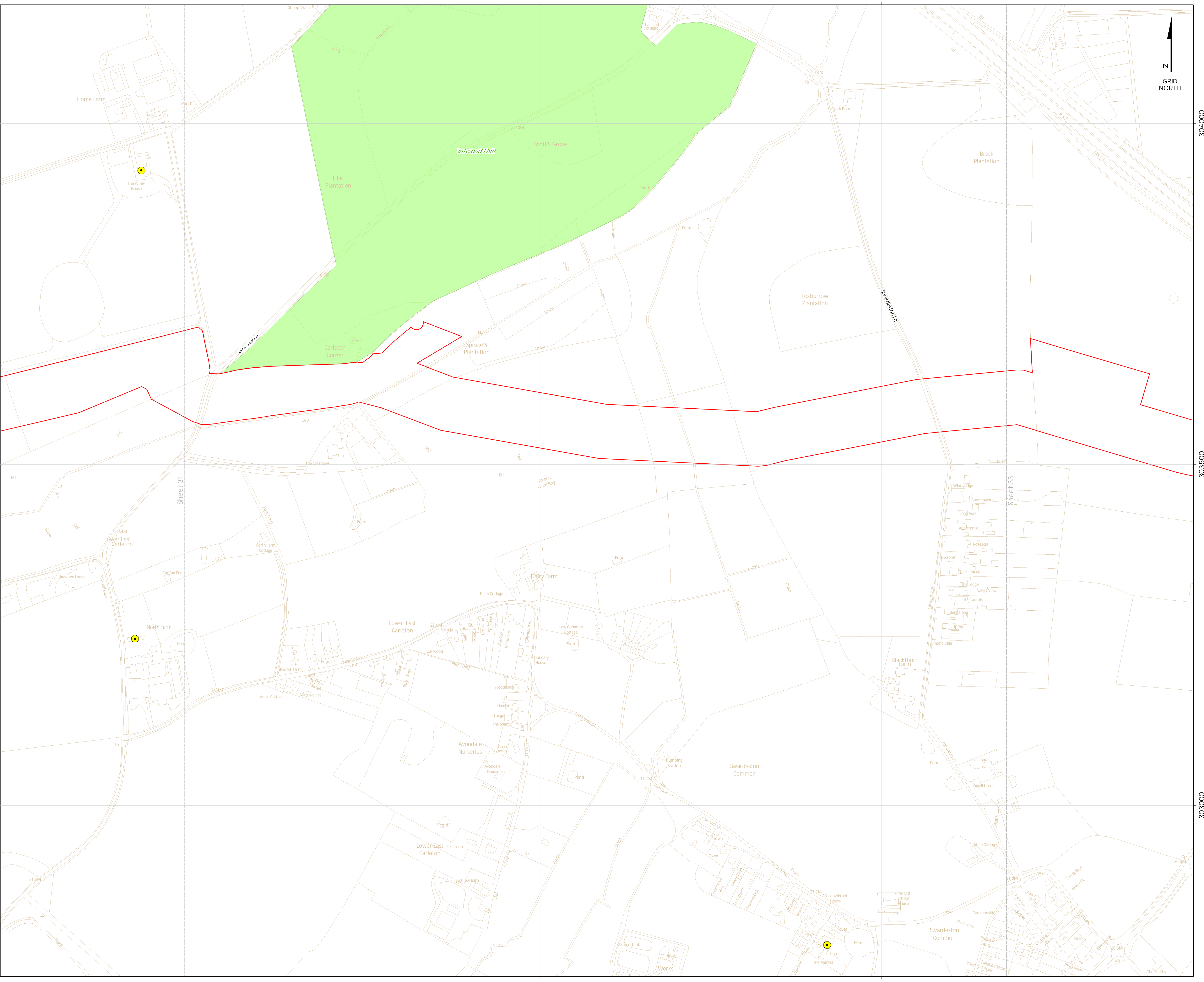
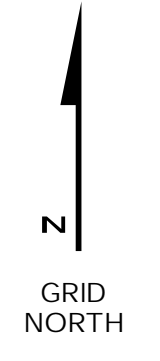
## Offshore Wind Farm

### Onshore Historic or Scheduled Monument Sites Plan

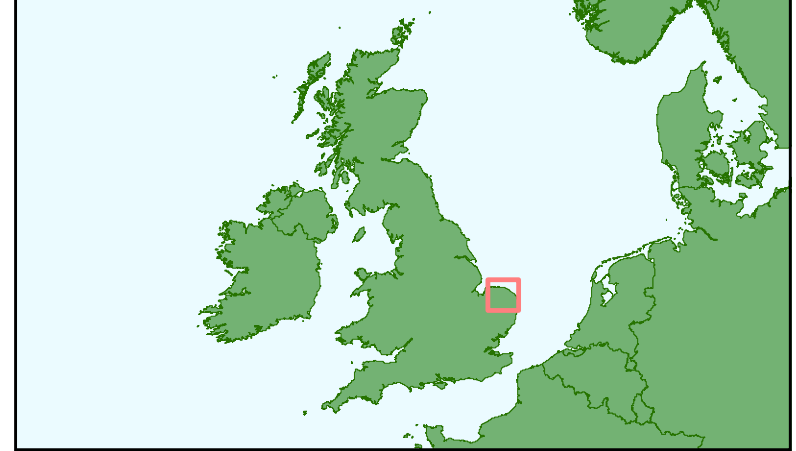
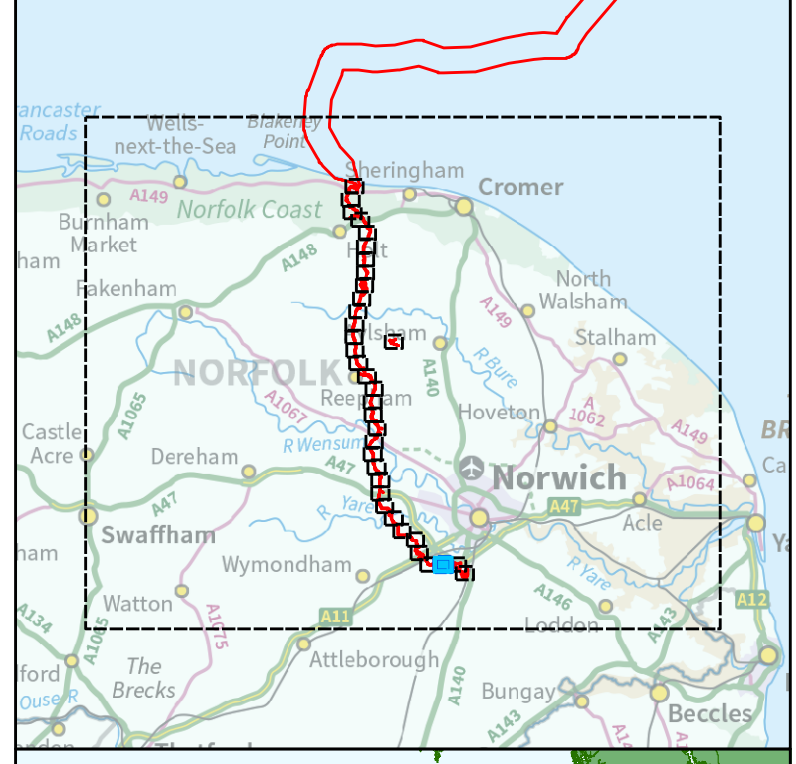
Sheet 32 of 35

AFFP Regulations Reference : 5(2)(m) Application Document Number : A2.8.2

- Hornsea Project Three**
- Order Limits
  - Grade II Listed Building
  - Historic Park And Garden



Source:  
 Agreement for Lease © Crown Copyright 2018, all rights reserved  
 Contains OS Open data © Crown copyright and database right 2018  
 Contains OS base mapping data © Crown copyright and database right (2017) Ordnance Survey. Licence number: 0100031673



Coordinate system: British National Grid  
 Vertical reference: ODN  
 Scale @ A1: 1:2500

REV	REMARK	DATE
00	First Issue	May 2018
...	...	...
...	...	...
...	...	...

Hornsea Project Three Offshore Wind Farm  
 AFFP Regulations Reference: 5(2)(m)  
 Application Document Number: A2.8.2  
 Document no: HOW03APP08  
 Created by: NATM0  
 Checked by: ANGLU  
 Approved by: STLUV

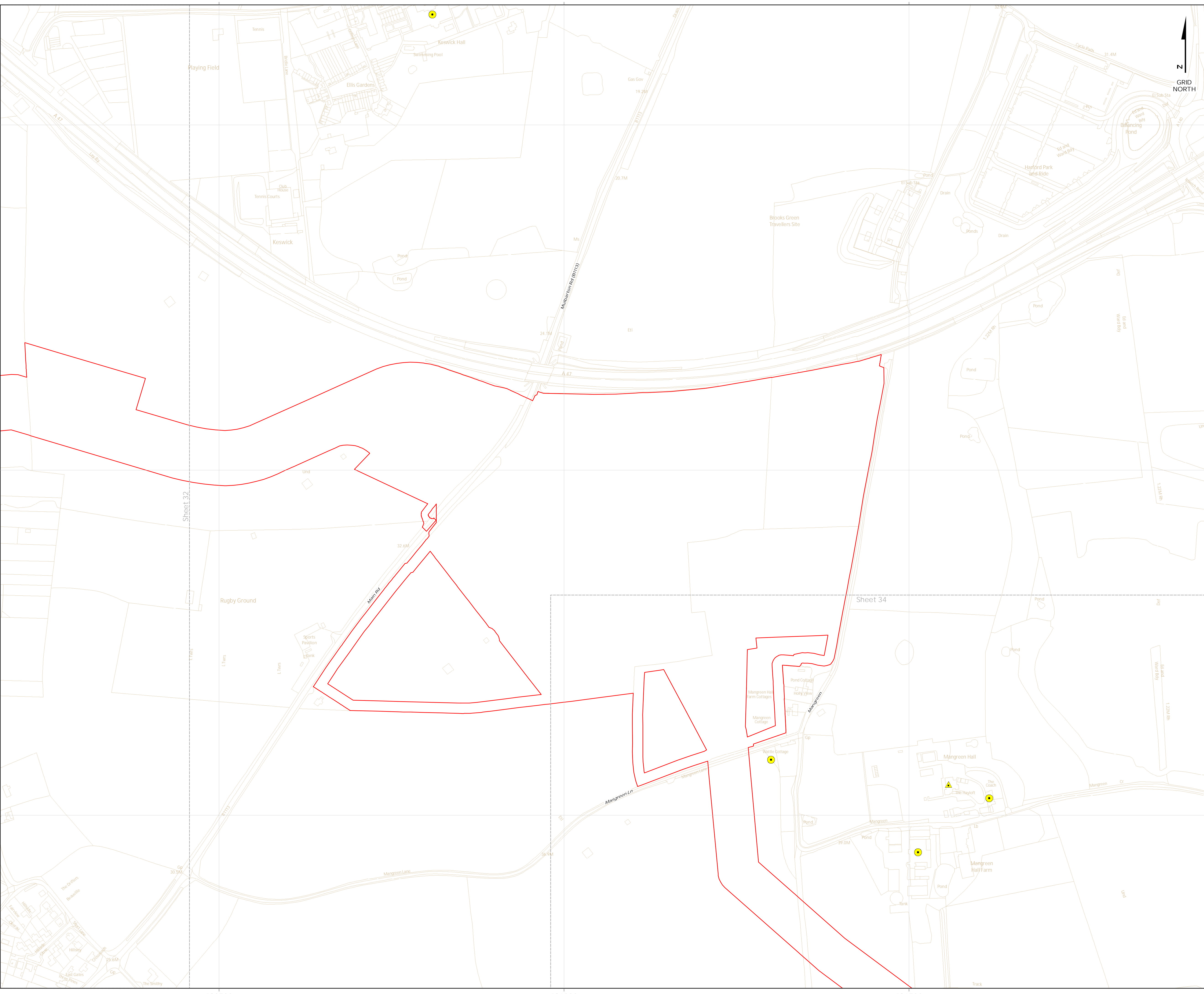


619000

619500

620000



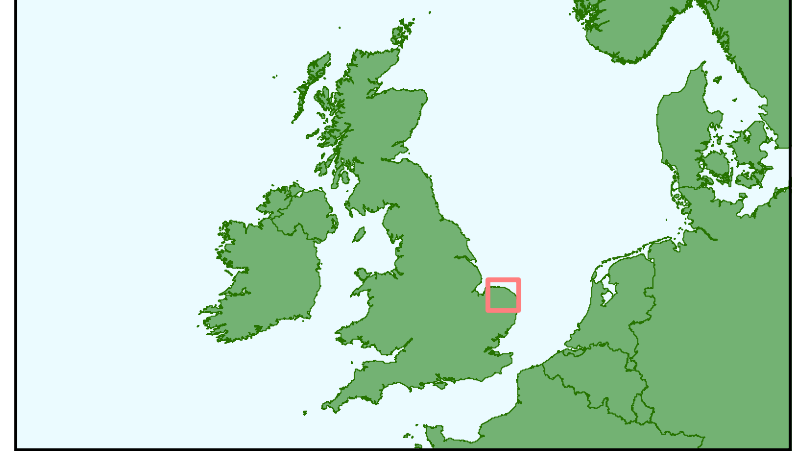
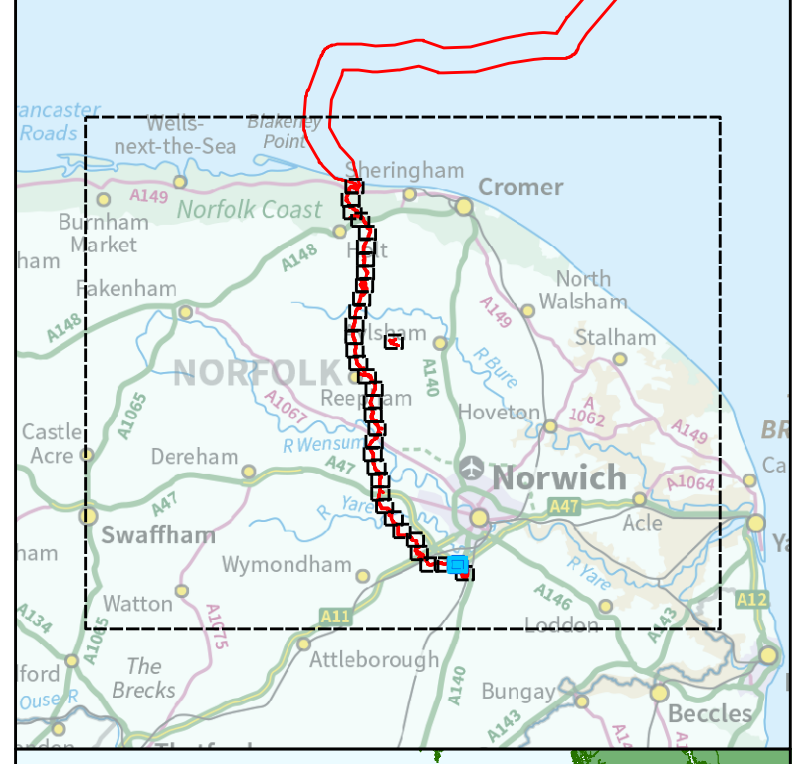


# Hornsea Project Three Offshore Wind Farm Onshore Historic or Scheduled Monument Sites Plan Sheet 33 of 35

APFP Regulations Reference : 5(2)(m) Application Document Number : A2.8.2

- Hornsea Project Three**
- Order Limits
  - ▲ Grades I and II\* Listed Building
  - Grade II Listed Building

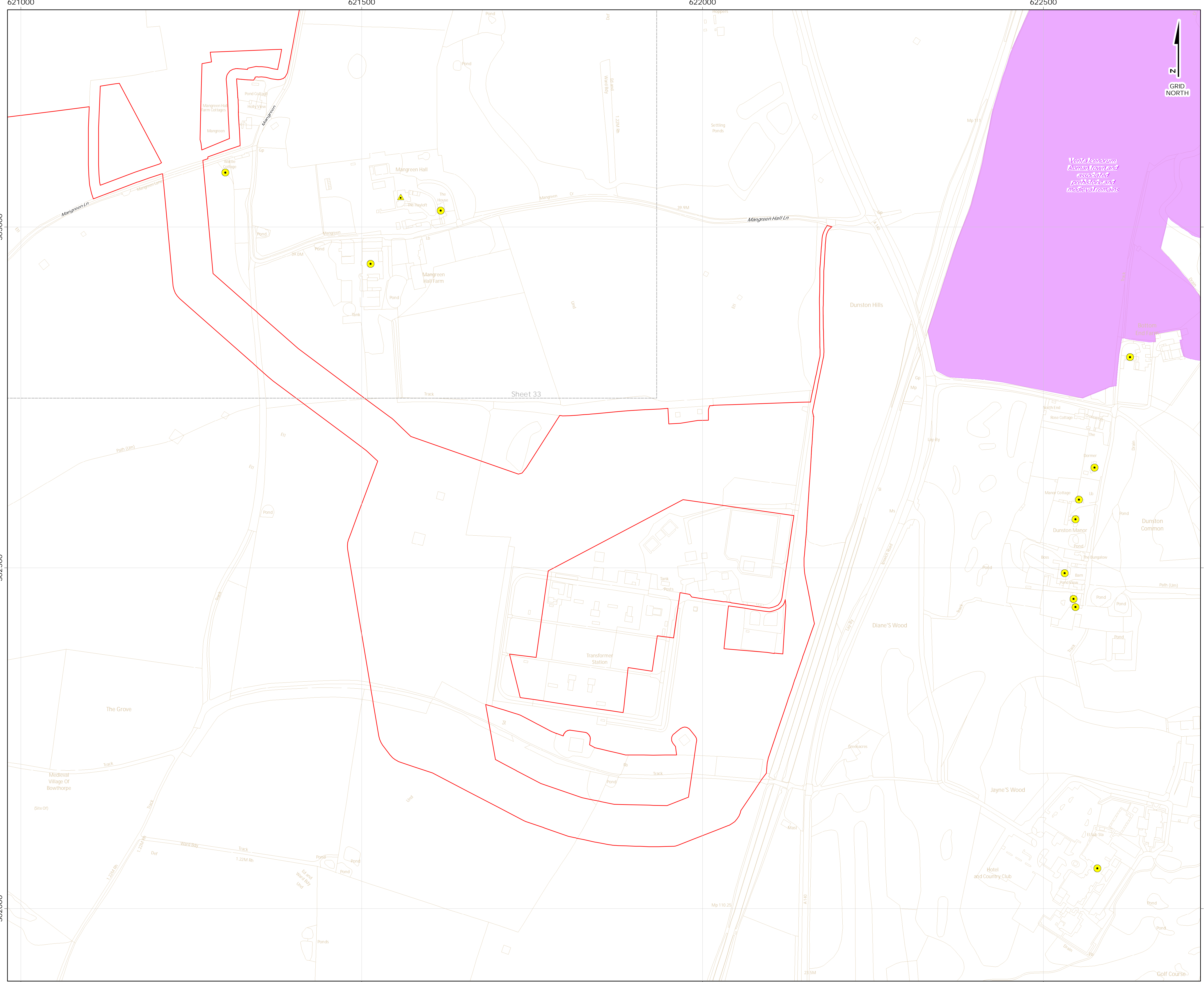
Source:  
Agreement For Lease © Crown Copyright 2018, all rights reserved  
Contains OS Open data © Crown copyright and database right 2018  
Contains OS base map data © Crown copyright and database right (2017) Ordnance Survey. Licence number: 0100031673



Coordinate system: British National Grid  
Vertical reference: ODN  
Scale @ A1: 1:2500

REV	REMARK	DATE
00	First Issue	May 2018
...	...	...
...	...	...
...	...	...





# Hornsea Project Three

## Offshore Wind Farm

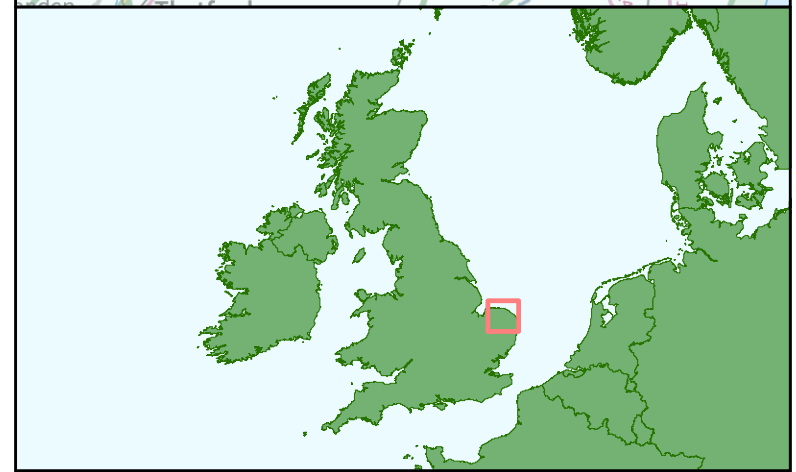
### Onshore Historic or Scheduled Monument Sites Plan

Sheet 34 of 35

APFP Regulations Reference : 5(2)(m) Application Document Number : A2.8.2

- Hornsea Project Three**
- Order Limits
  - ▲ Grades I and II\* Listed Building
  - Grade II Listed Building
  - Scheduled Monument

Source:  
 Agreement For Lease © Crown Copyright 2018, all rights reserved  
 Contains OS Open data © Crown copyright and database right 2018  
 Contains OS base mapping data © Crown copyright and database right (2017) Ordnance Survey. Licence number: 0100031673



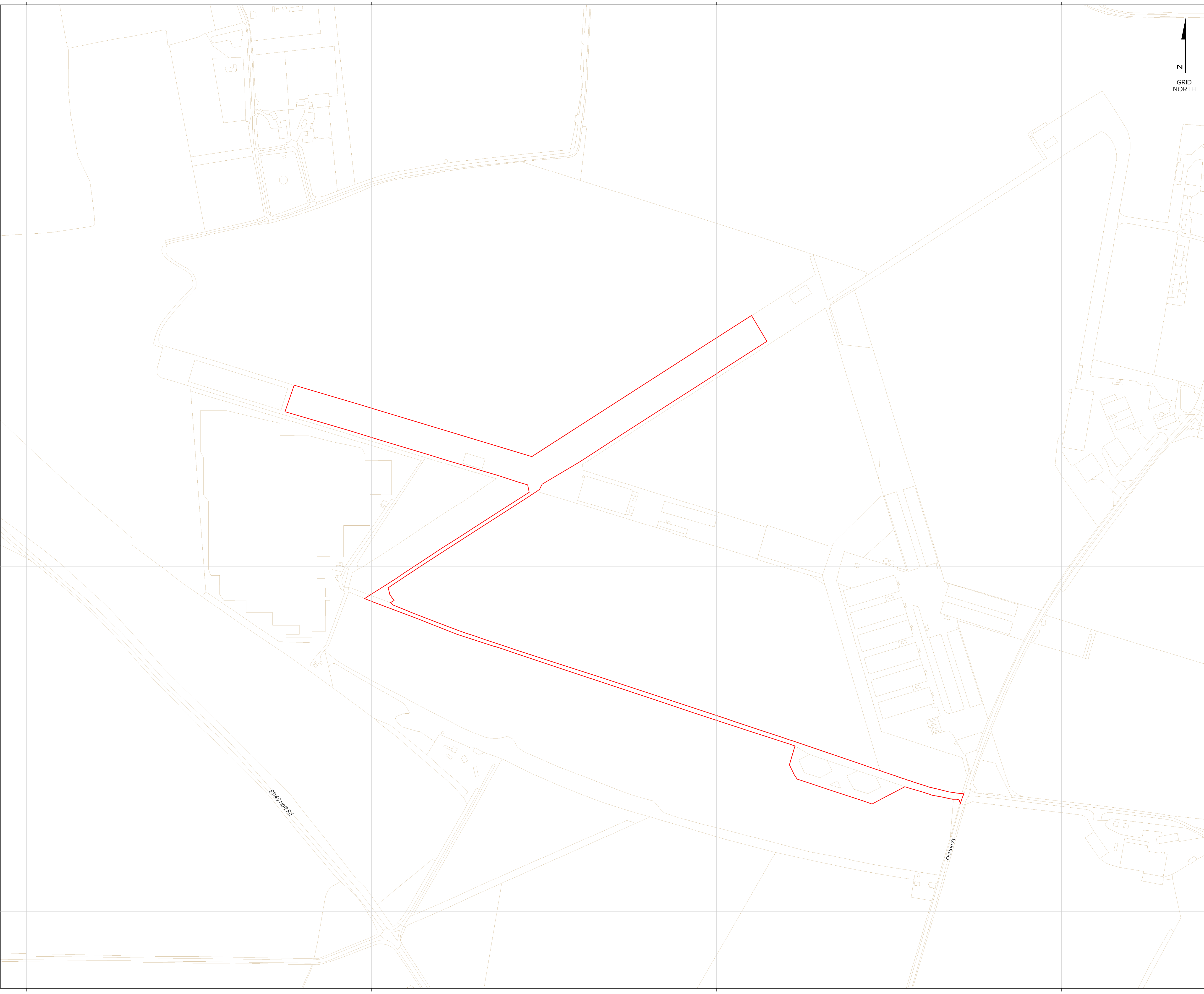
Coordinate system: British National Grid  
 Vertical reference: ODN  
 Scale @ A1: 1:2500

REV	REMARK	DATE
00	First Issue	May 2018
...	...	...
...	...	...
...	...	...
...	...	...

Hornsea Project Three Offshore Wind Farm  
 APFP Regulations Reference: 5(2)(m)  
 Application Document Number: A2.8.2  
 Document no: HOW03APPOB  
 Created by: NATM0  
 Checked by: ANGLU  
 Approved by: STLV








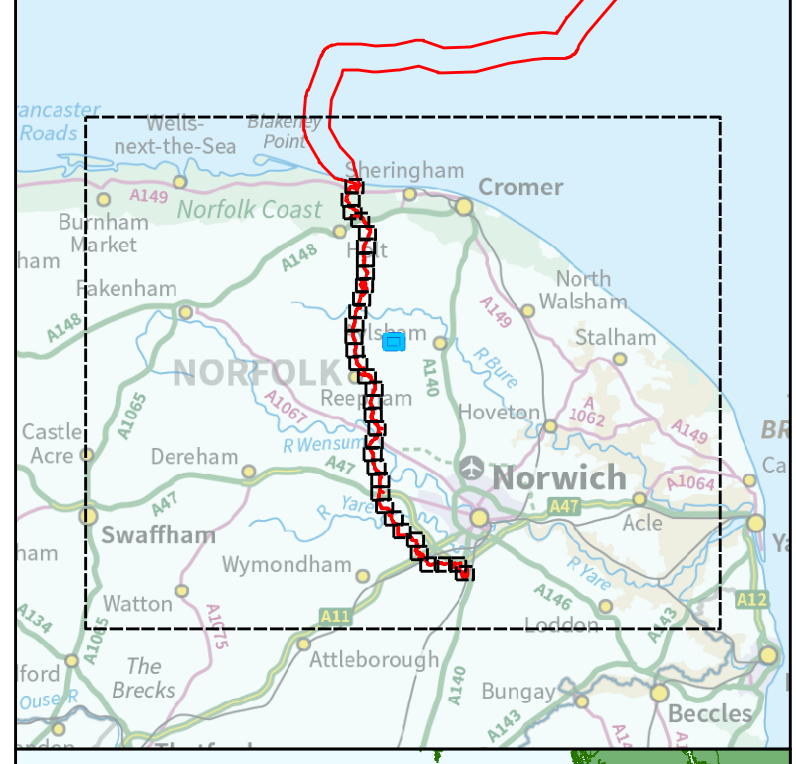
**Hornsea Project Three**  
**Offshore Wind Farm**  
 Onshore Historic or Scheduled  
 Monument Sites Plann  
 Sheet 35 of 35

APFP Regulations Reference : 5(2)(m) Application Document Number : A2.8.2

**Hornsea Project Three**  
 Order Limits



Source:  
 Agreement For Lease © Crown Copyright 2018, all rights reserved  
 Contains OS Open data © Crown copyright and database right 2018  
 Contains OS data © Crown copyright and database right 2018  
 Contains OS data © Crown copyright and database right 2017  
 Ordnance Survey Licence number: 0100031673



Coordinate system: British National Grid  
 Vertical reference: ODN  
 Scale @ A1: 1:2500

REV	REMARK	DATE
00	First Issue	May 2018
...	...	...
...	...	...
...	...	...
...	...	...

Hornsea Project Three Offshore Wind Farm  
 APFP Regulations Reference: 5(2)(m)  
 Application Document Number: A2.8.2  
 Document no: HOW03APP08  
 Created by: NATM  
 Checked by: ANGLV  
 Approved by: STLV

